

Automatic Extraction of Road Intersection Position, Connectivity, and Orientations from Raster Maps

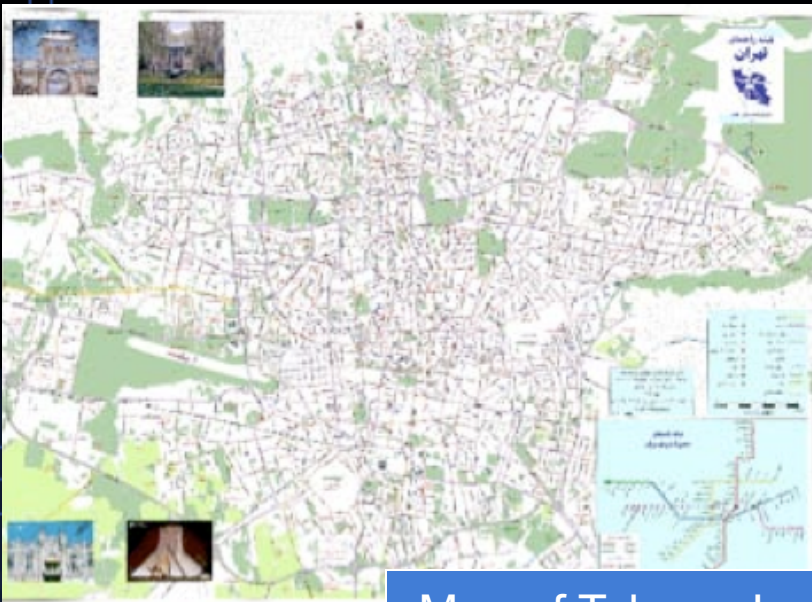
Yao-Yi Chiang and Craig Knoblock

University of Southern California

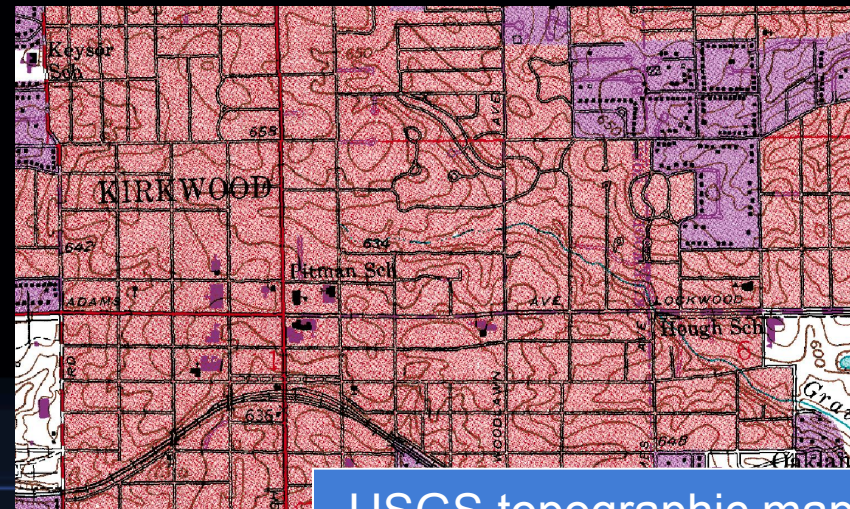
Department of Computer Science and Information Sciences Institute

Introduction

- Raster maps are one important source of geospatial data:
 - Contain information that is difficult to find elsewhere
 - Contain the most complete set of data



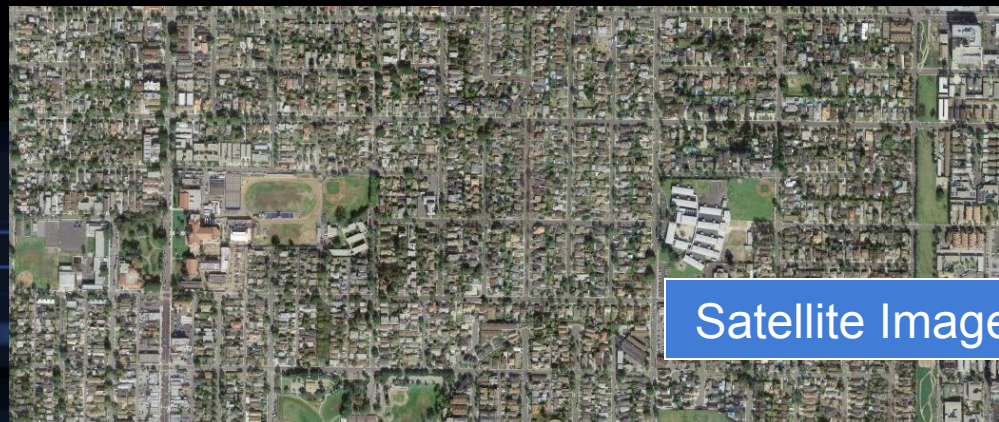
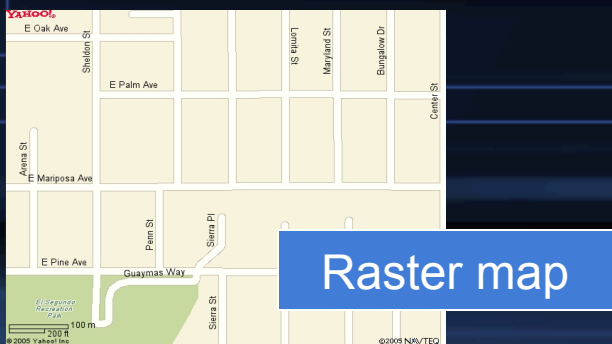
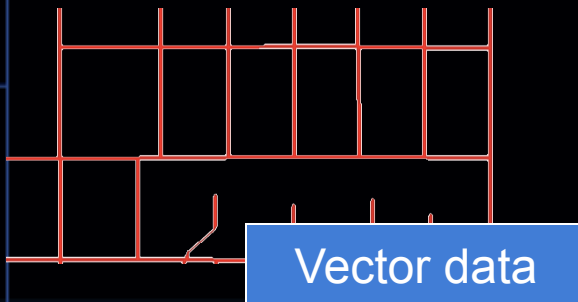
Map of Tehran, Iran

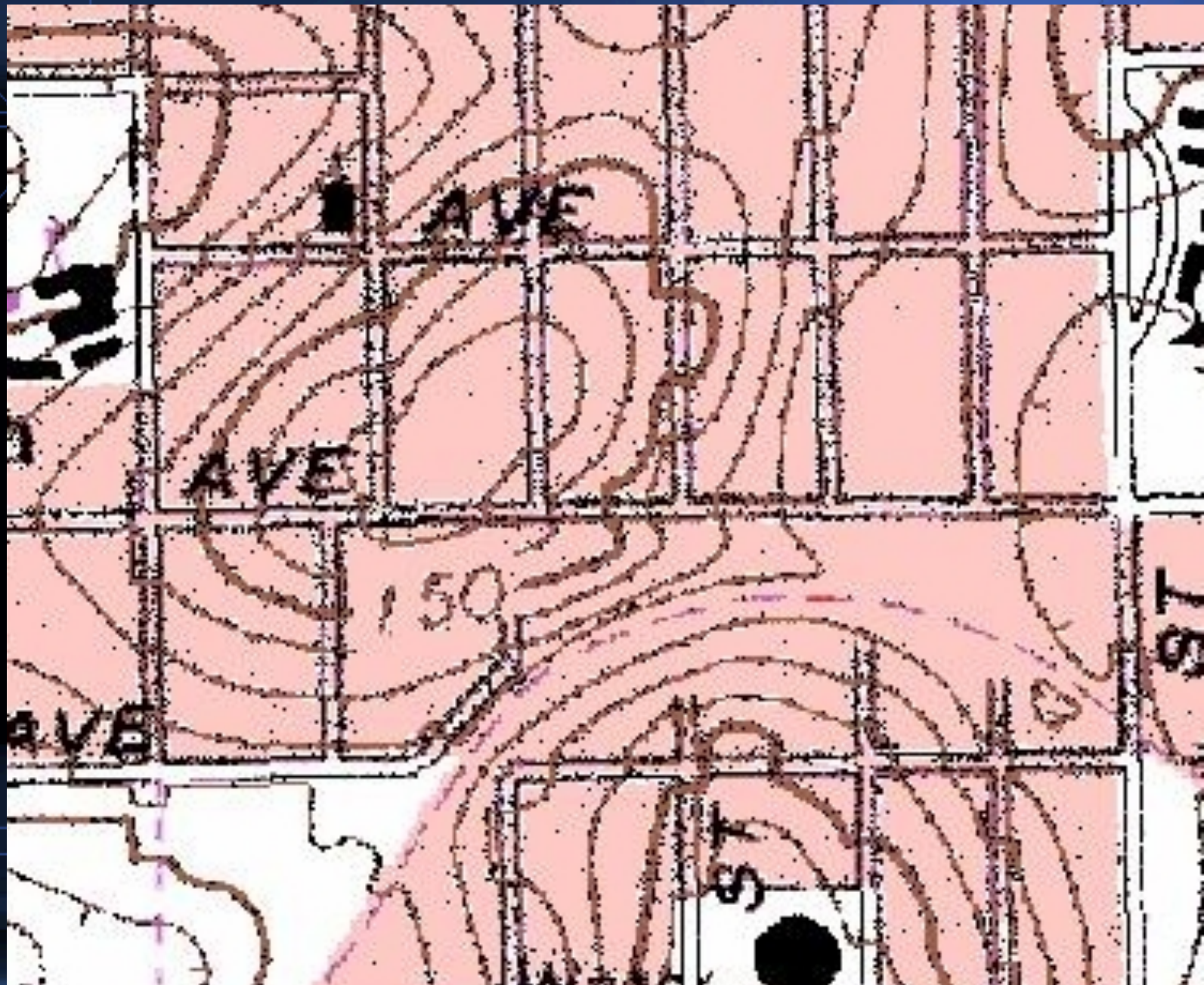


USGS topographic map

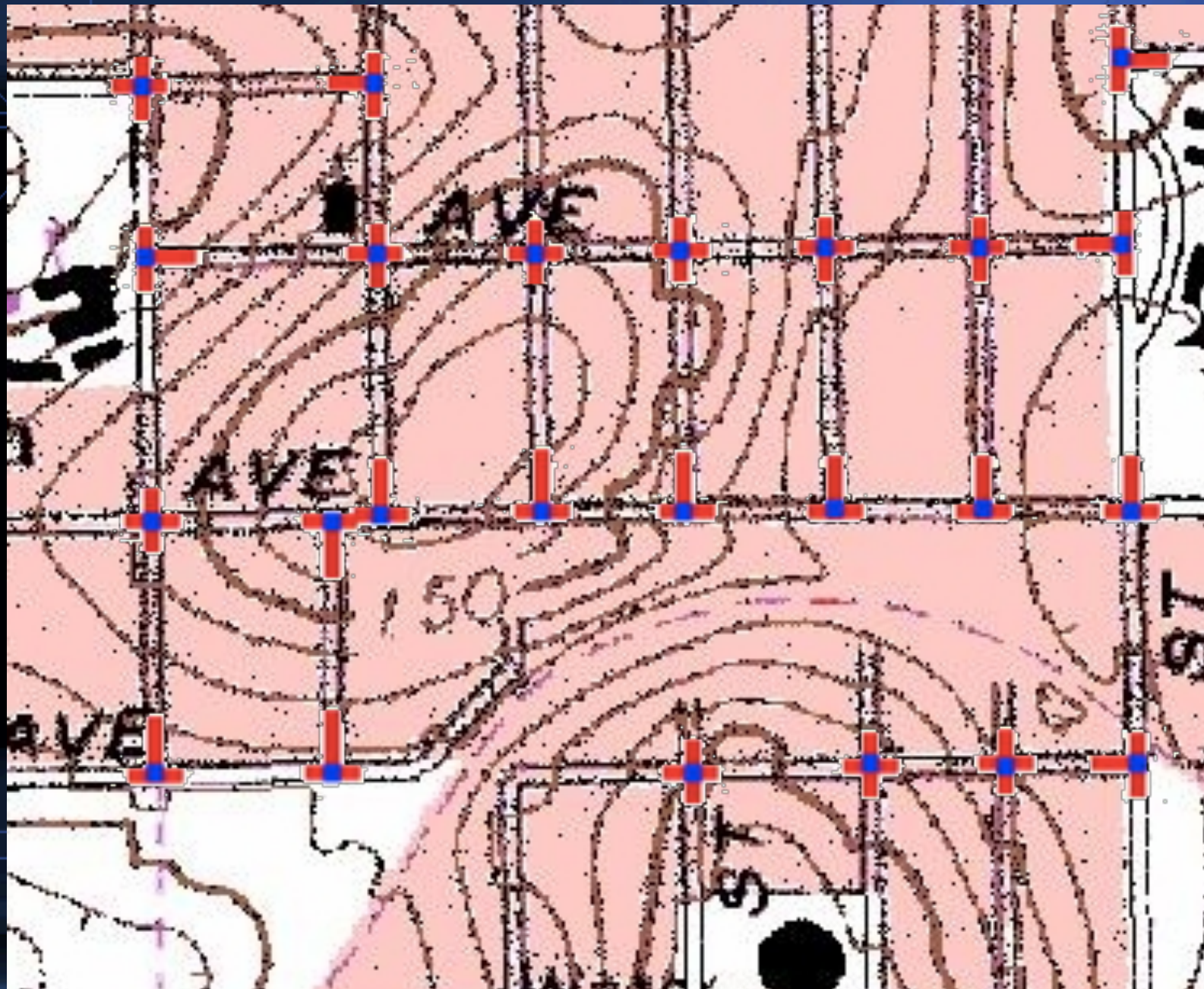
Introduction

- In [Chen et al. 2008], we utilize the set of **road intersection templates** as the fingerprint of the raster map to integrate raster maps with other geospatial data
- **Road intersection template:**
 - Road intersection position, connectivity, and road orientation

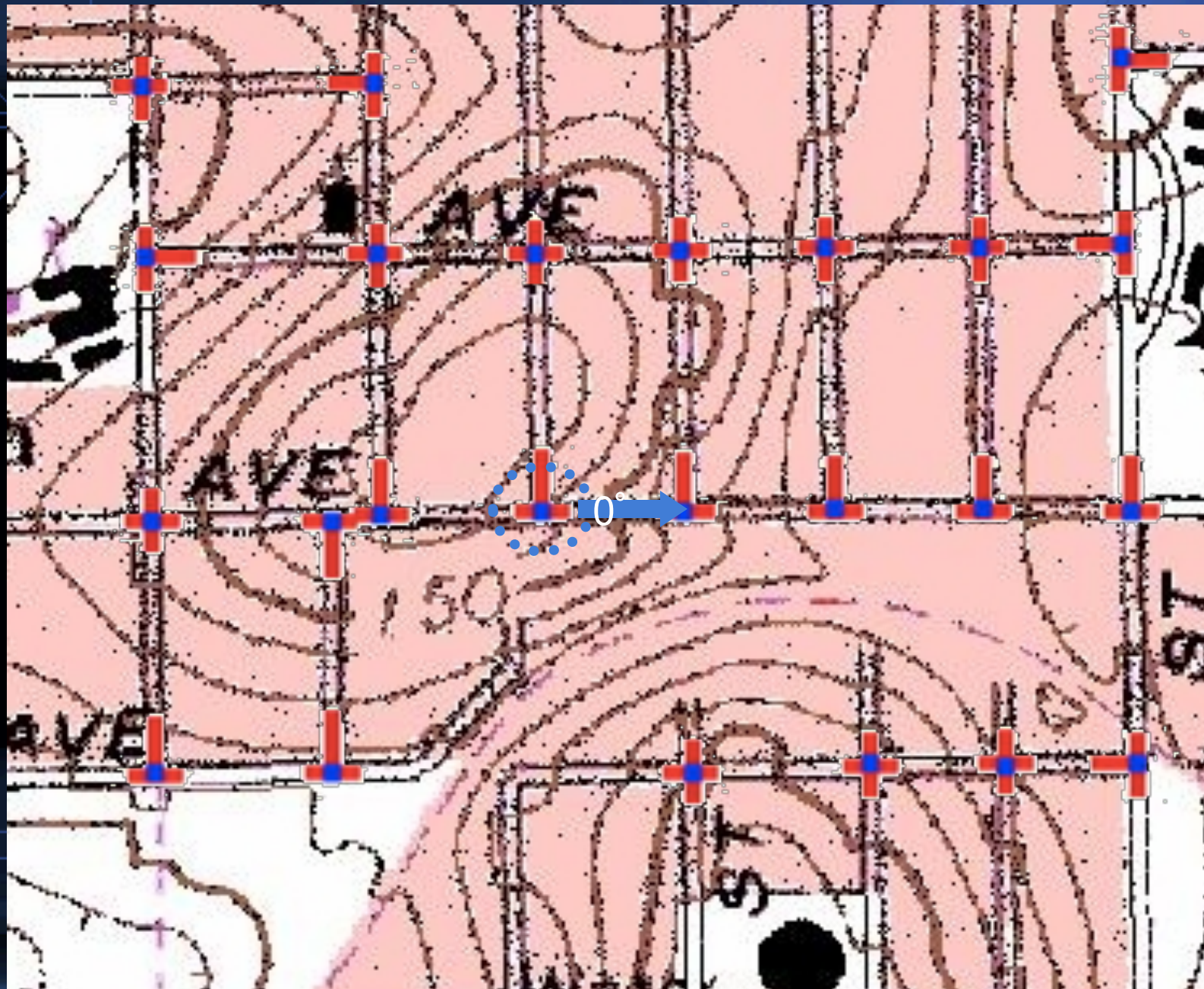




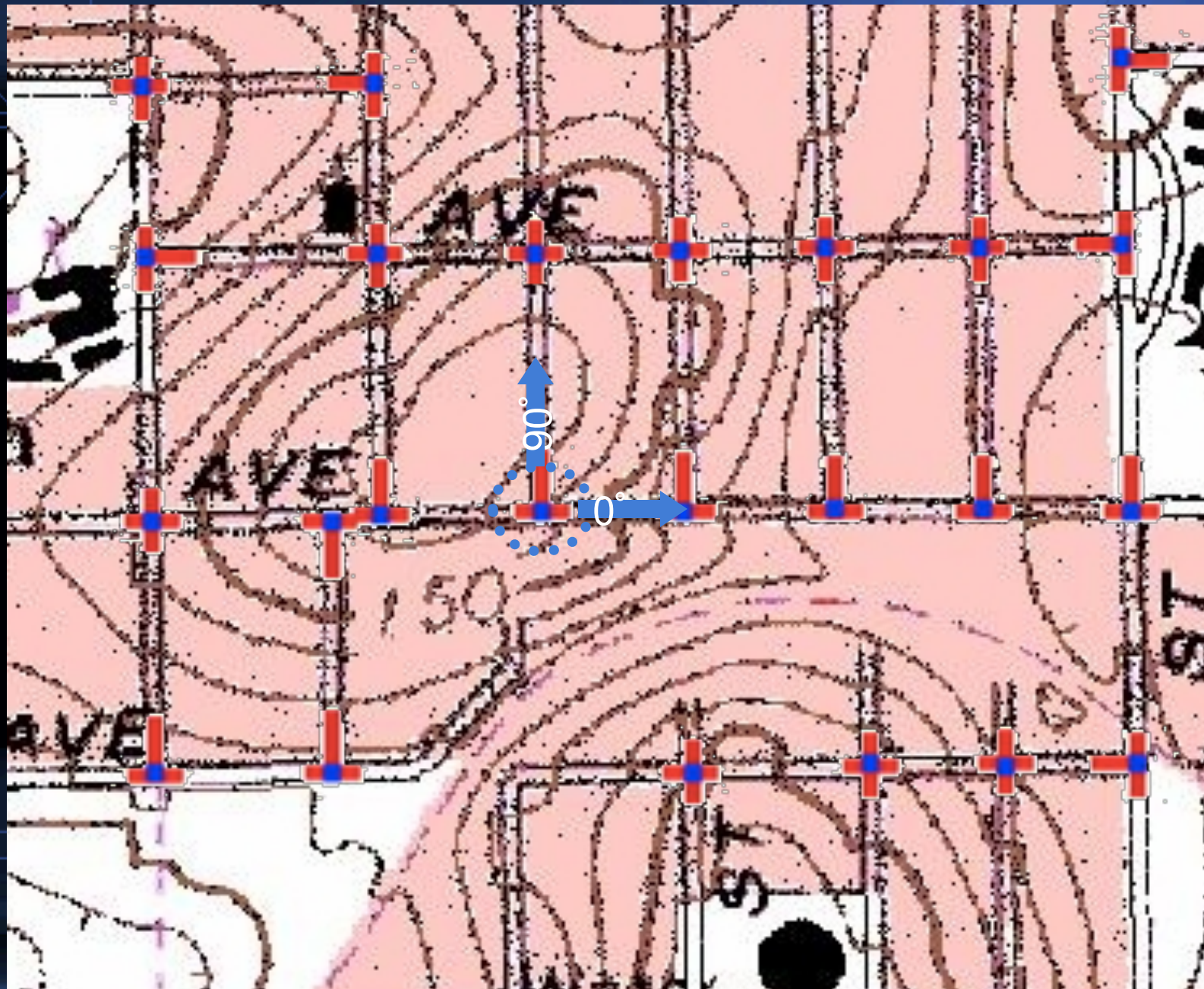
USGS Topographic Map, El Segundo, CA USA



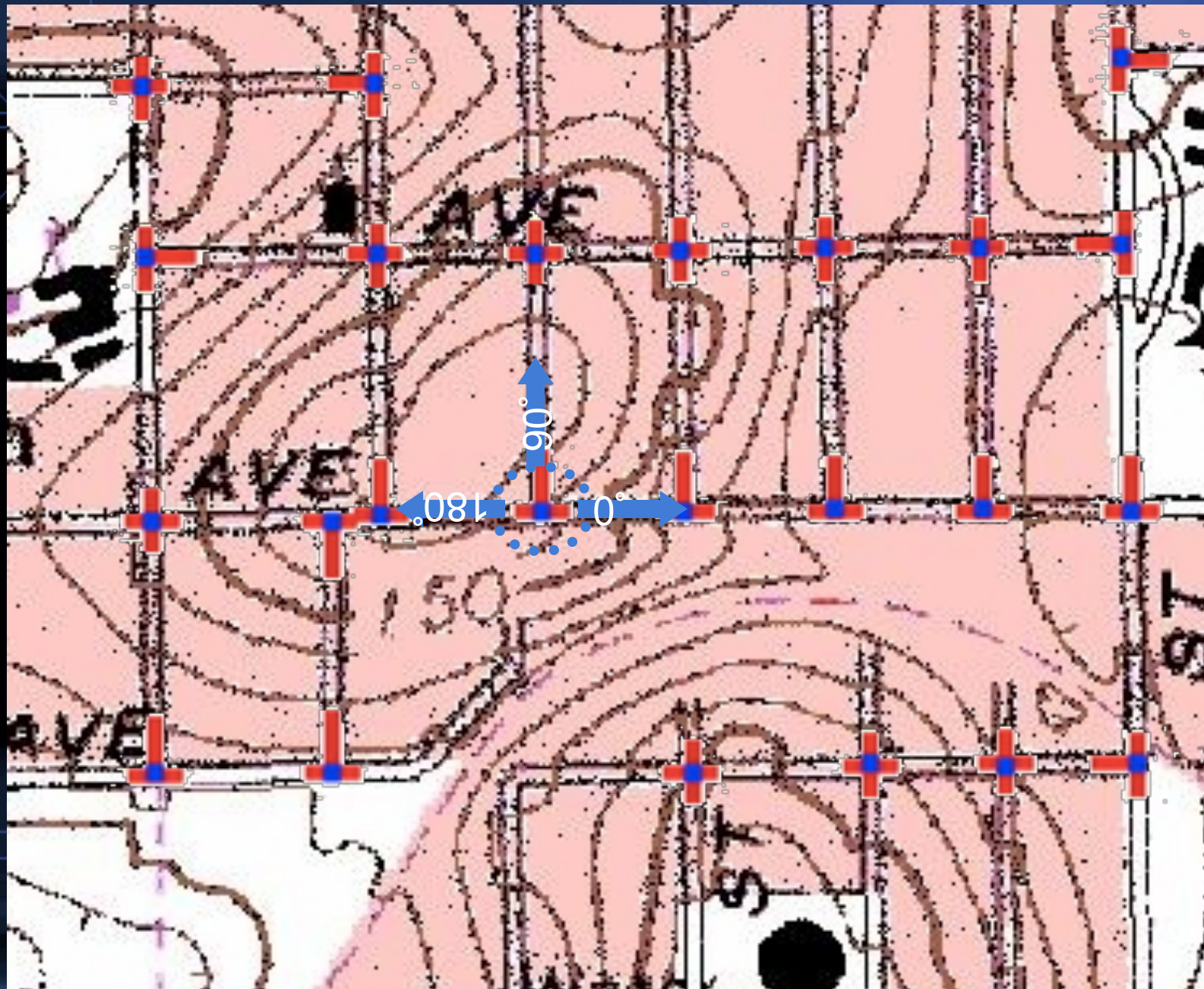
USGS Topographic Map, El Segundo, CA USA



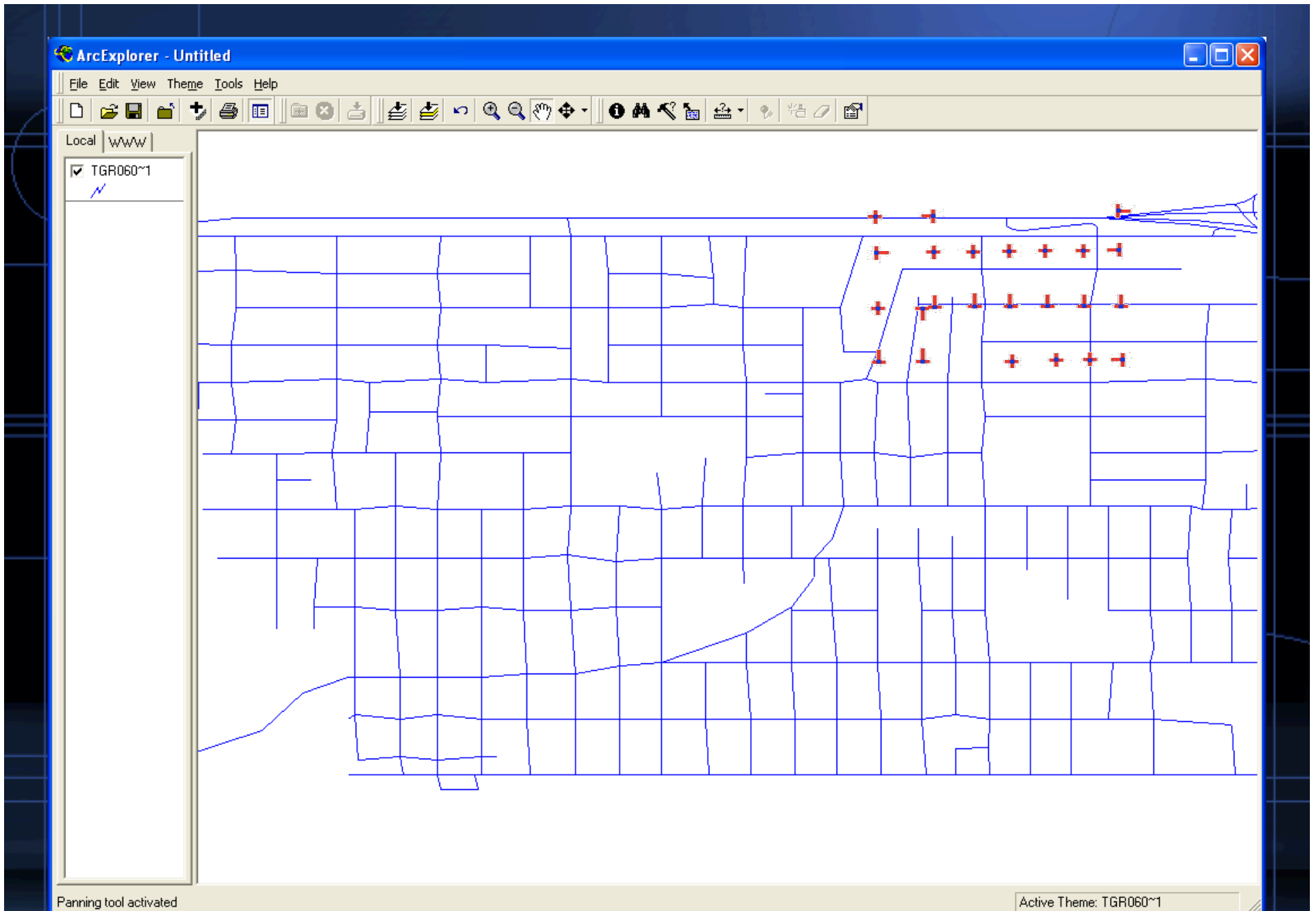
USGS Topographic Map, El Segundo, CA USA



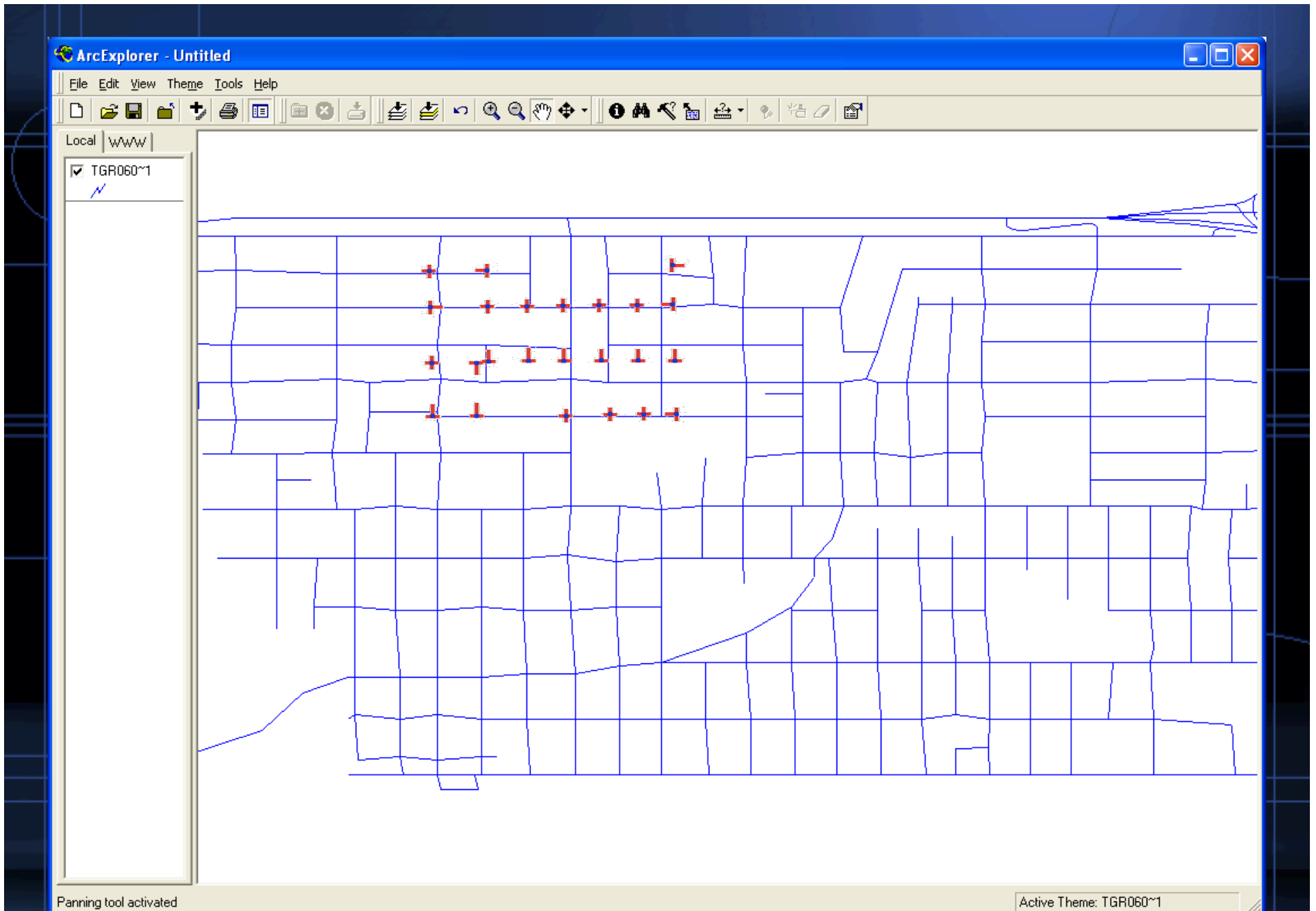
USGS Topographic Map, El Segundo, CA USA



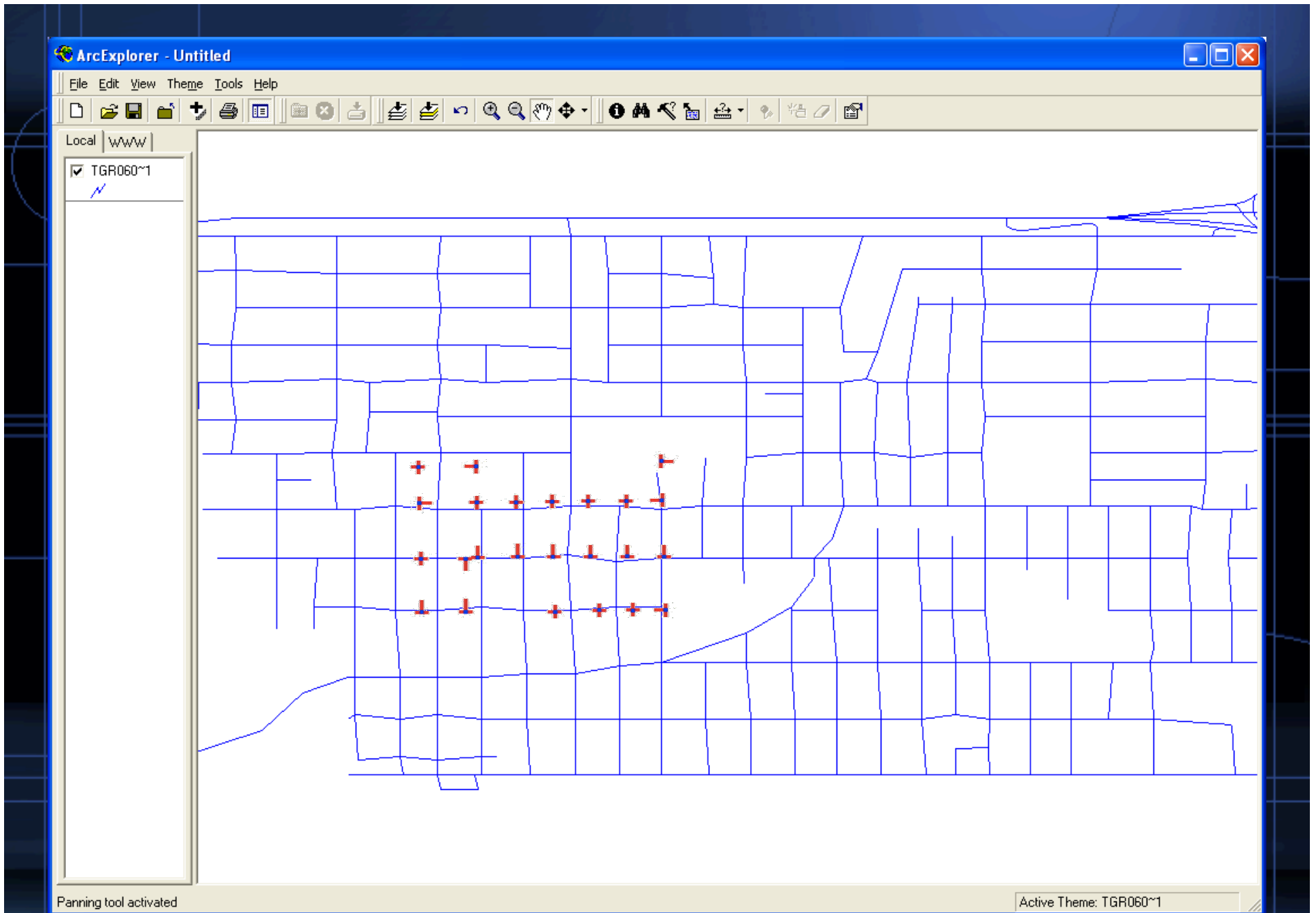
USGS Topographic Map, El Segundo, CA USA



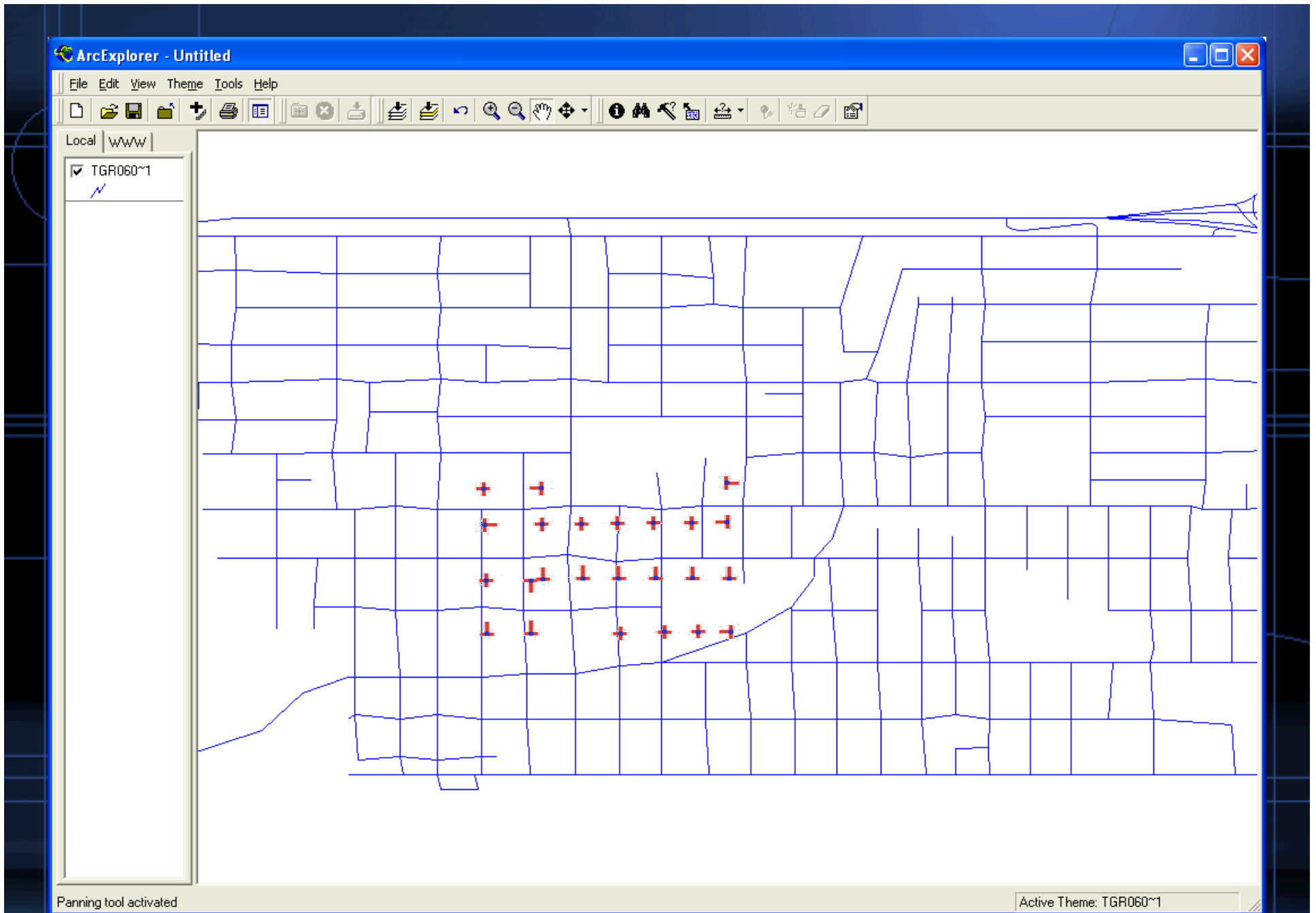
TIGER/Line Vector Data with Geo-coordinate Information



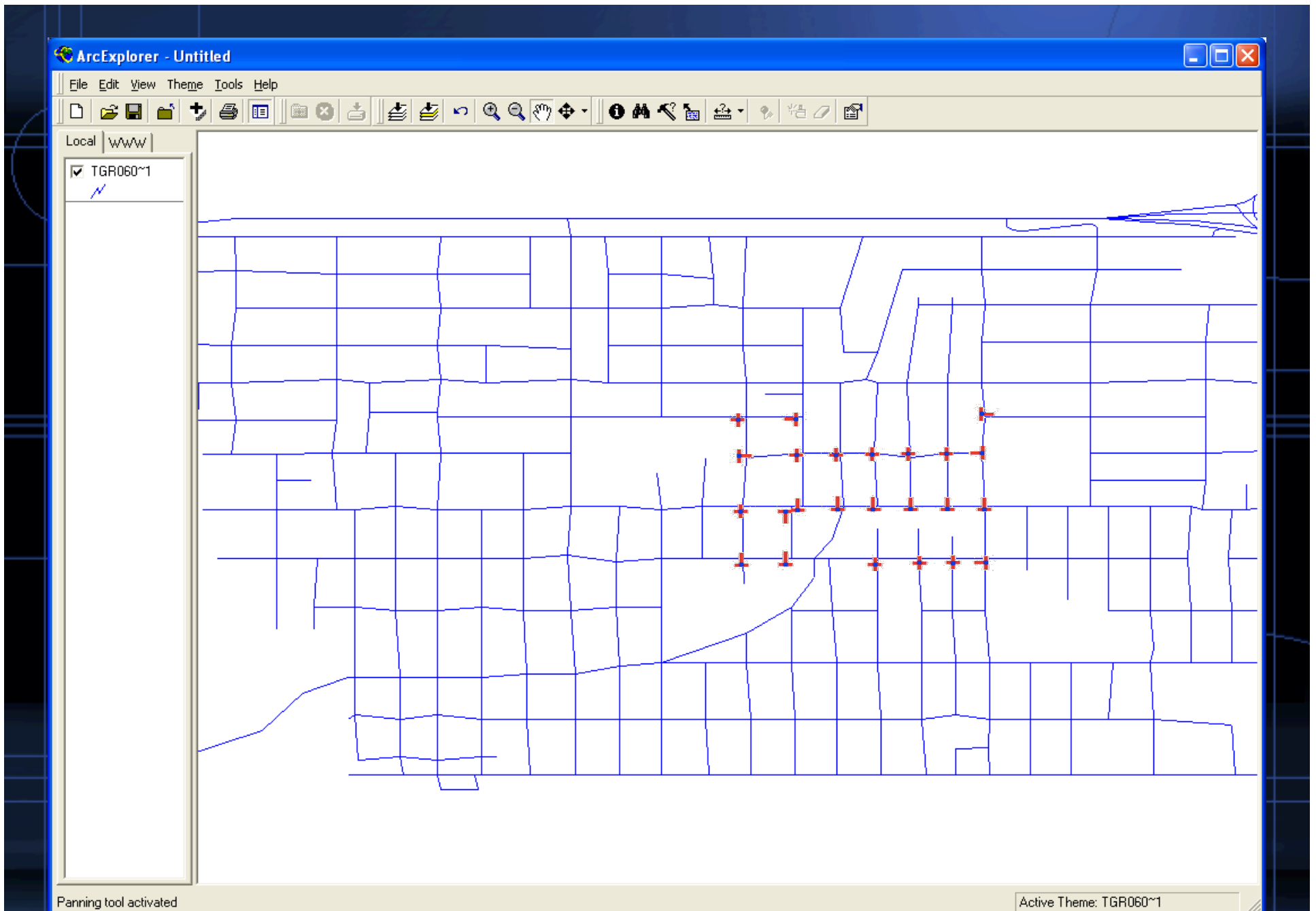
TIGER/Line Vector Data with Geo-coordinate Information



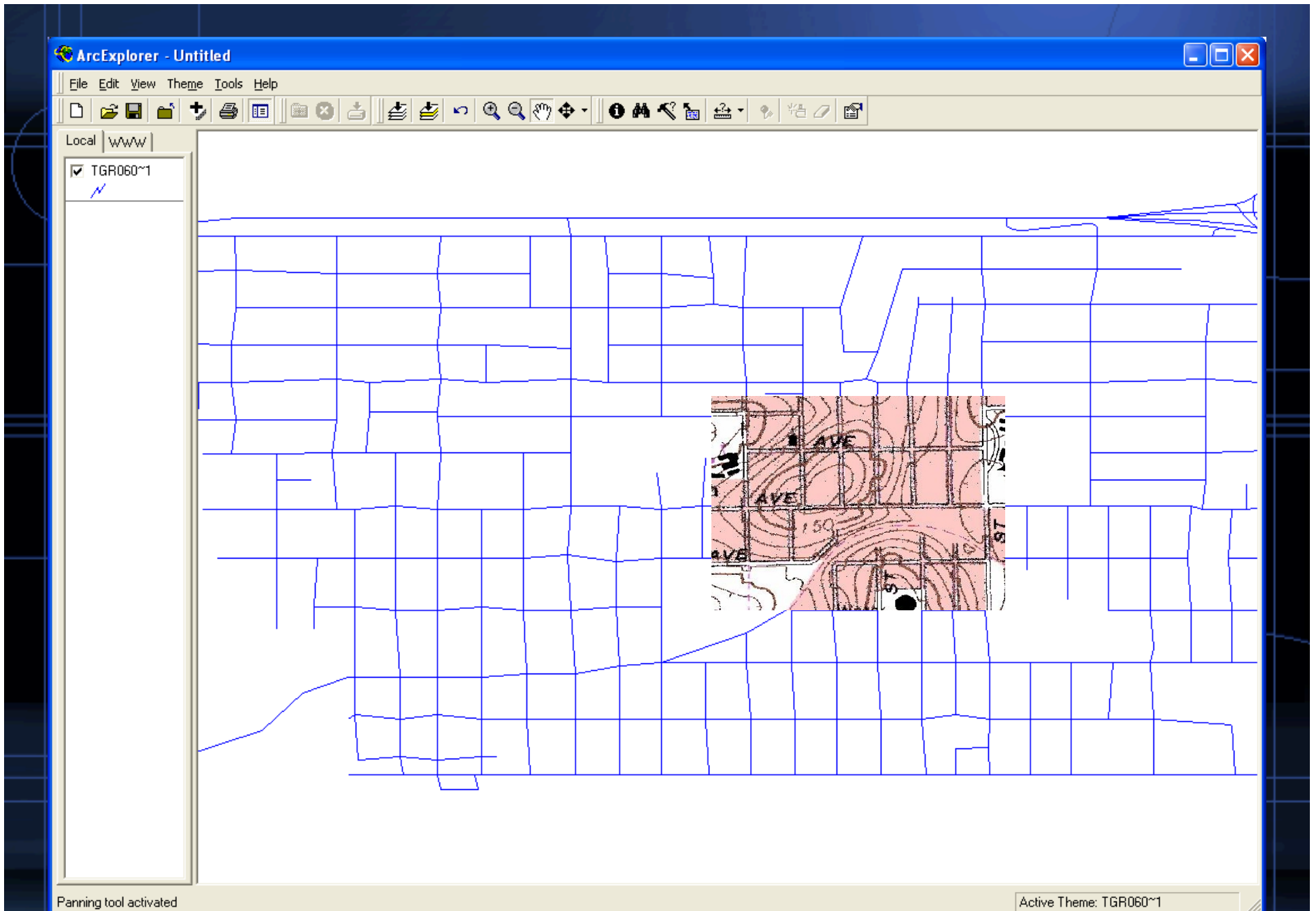
TIGER/Line Vector Data with Geo-coordinate Information



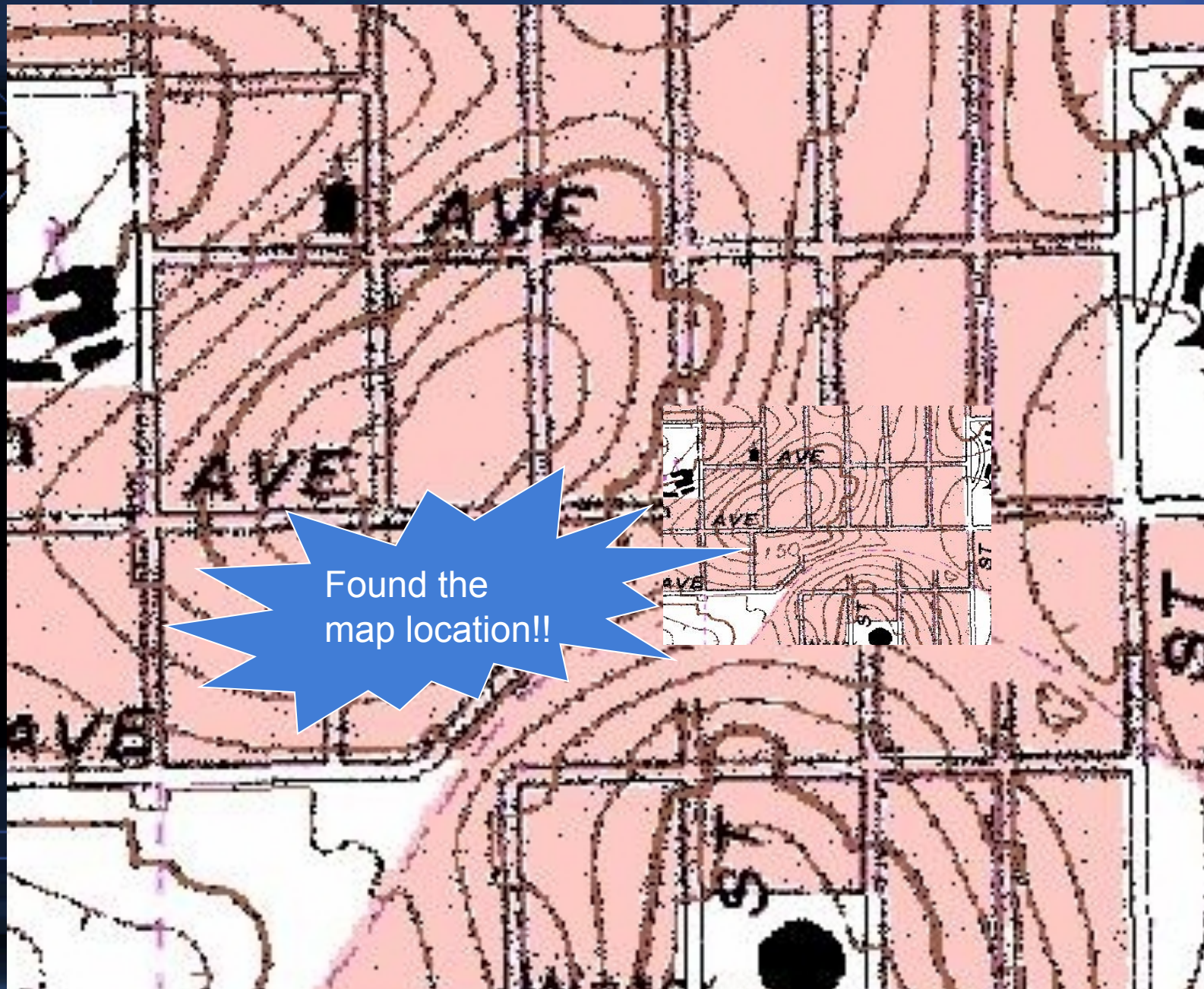
TIGER/Line Vector Data with Geo-coordinate Information



TIGER/Line Vector Data with Geo-coordinate Information



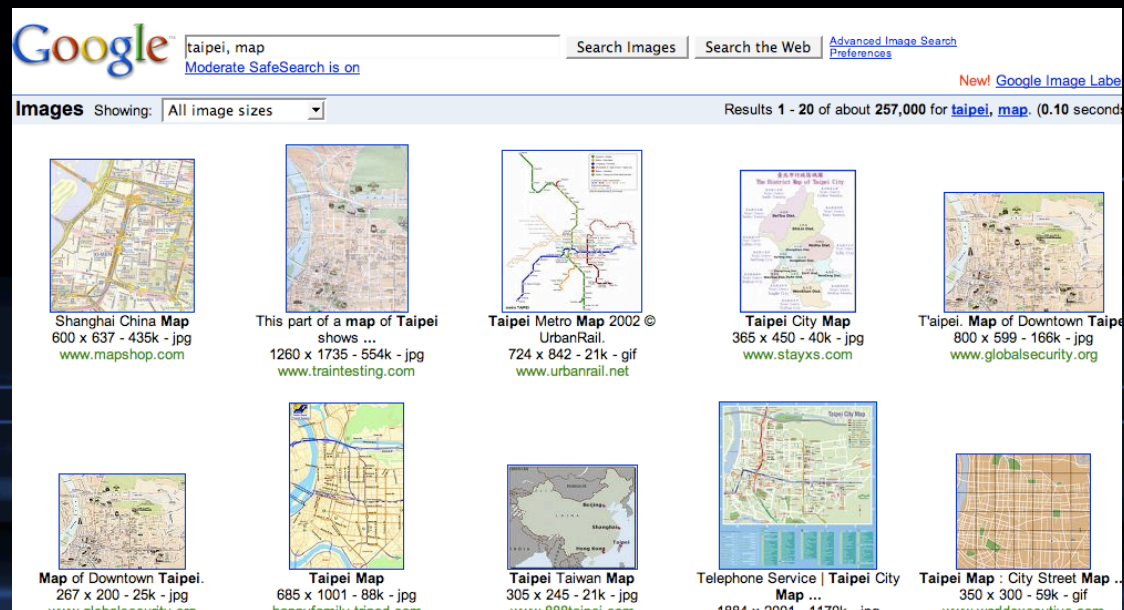
TIGER/Line Vector Data with Geo-coordinate Information



TIGER/Line Vector Data with Geo-coordinate Information

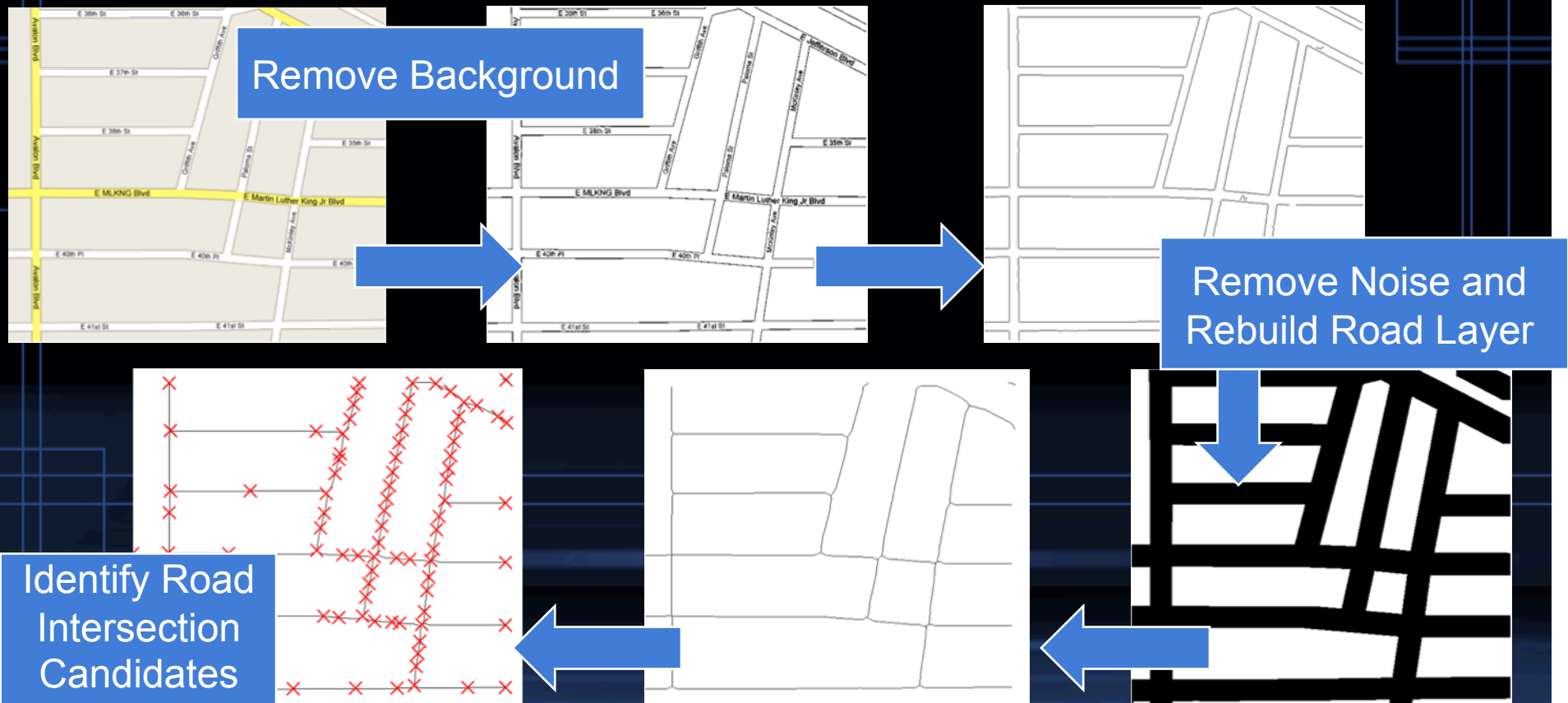
Previous Work

- The accuracy of the road intersection templates is important
 - Help to **prune the searching space** during the matching
- Challenges for extracting the road intersection templates:
 - Limited access to the **metadata** of the maps
 - Maps are complex



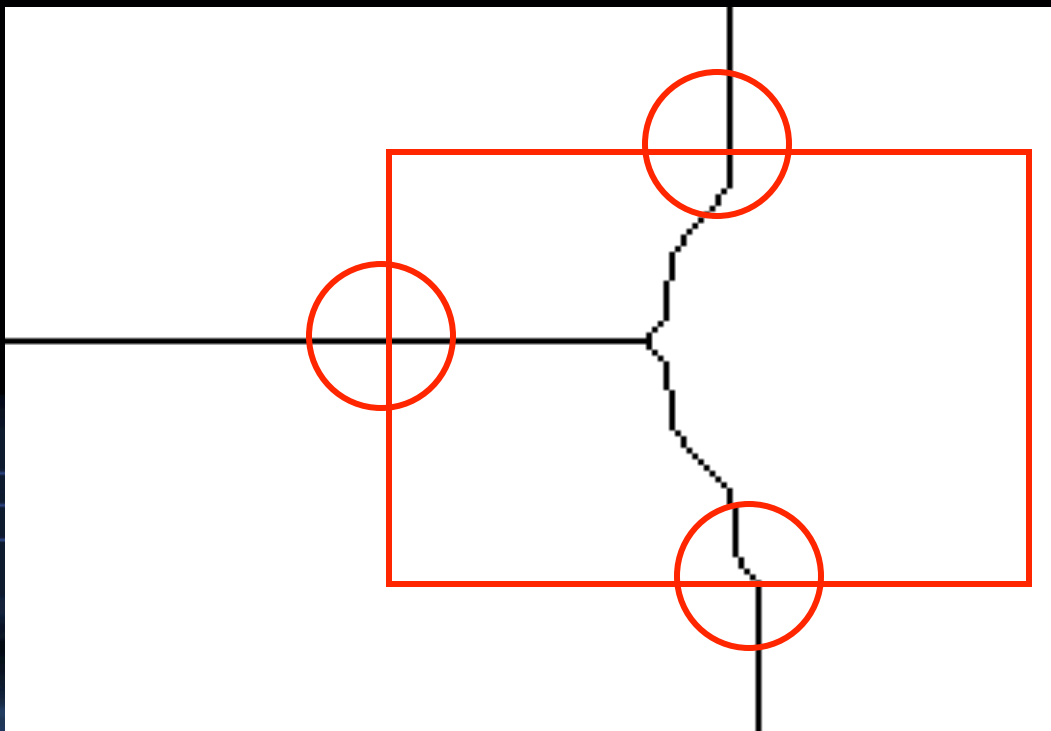
Previous Work

- In [Chiang et al. 2008], we worked on the pixel level to decompose the raster maps and to extract the road intersections automatically



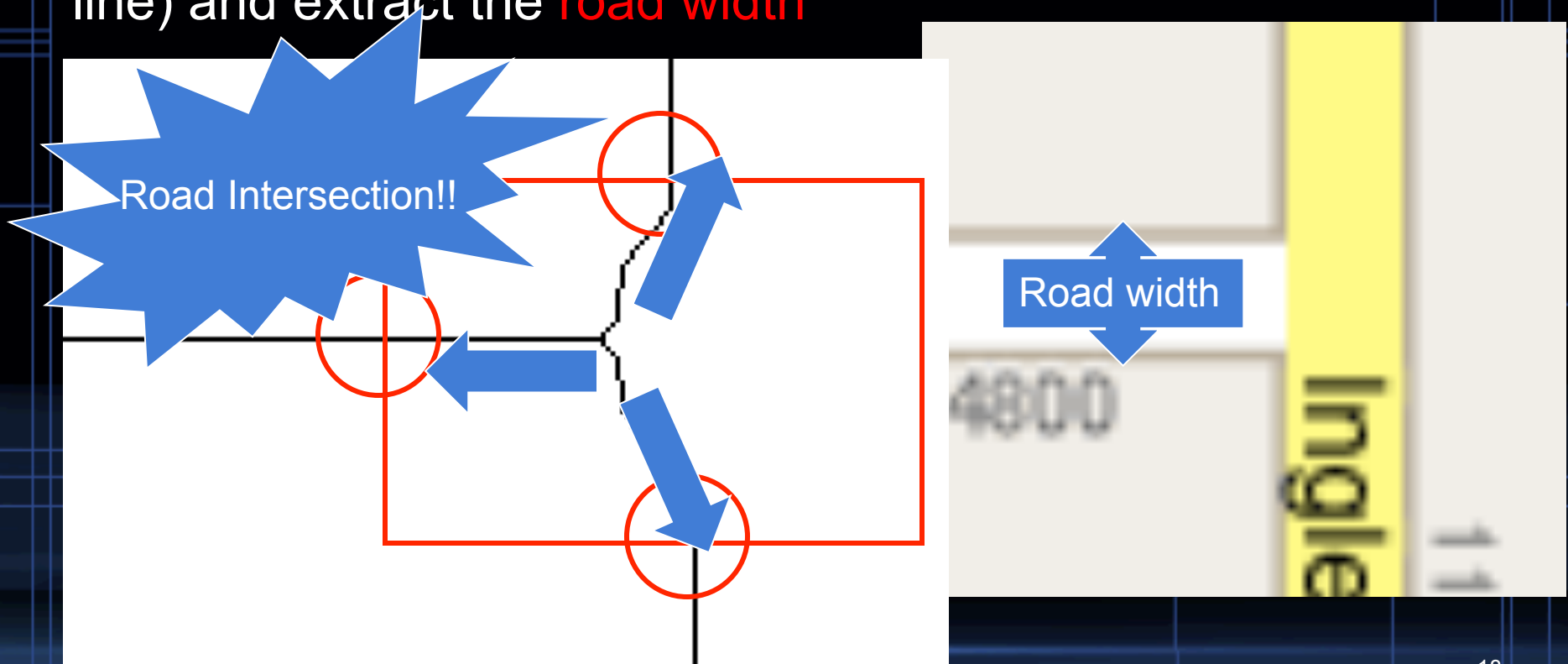
Previous Work

- A simpler method to identify road intersections and extract the road intersection templates
- We also determine the **road format** (i.e., single or double line) and extract the **road width**



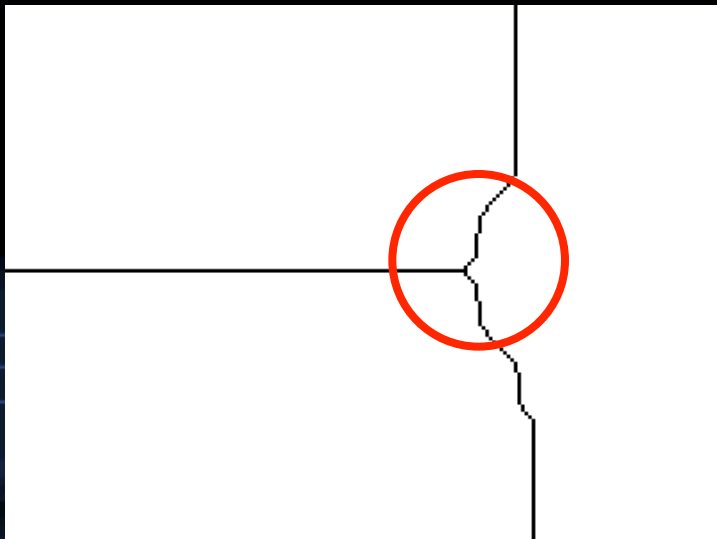
Previous Work

- A simpler method to identify road intersections and extract the road intersection templates
- We also determine the **road format** (i.e., single or double line) and extract the **road width**



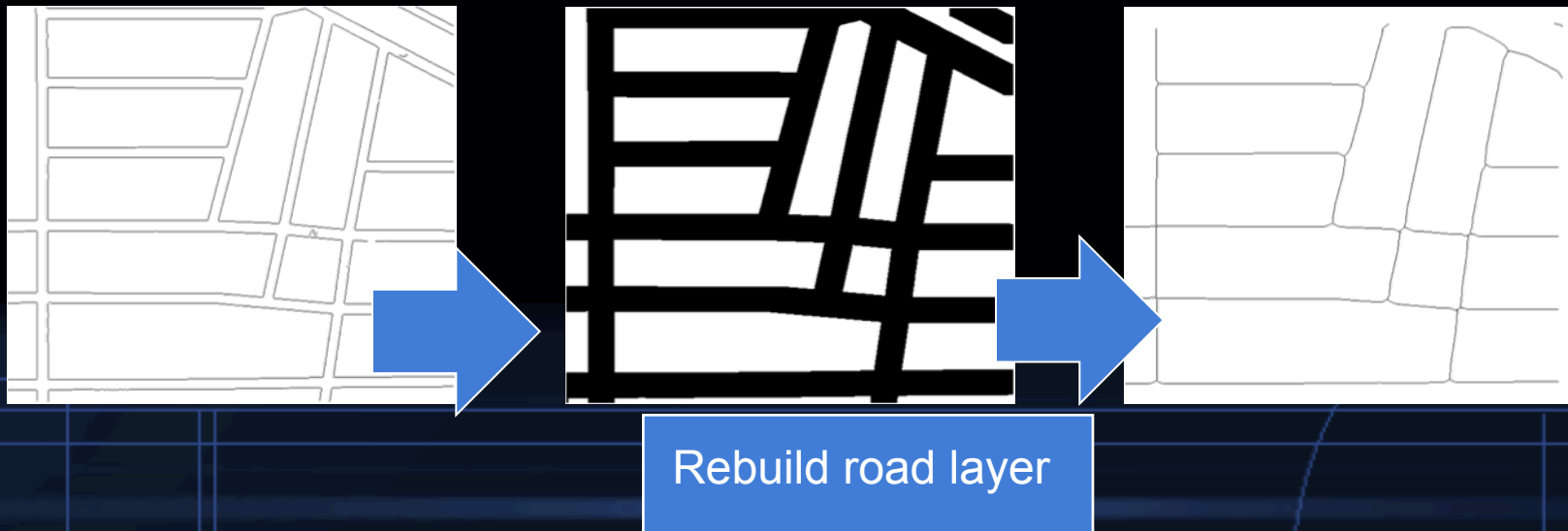
Previous Work

- Lines are distorted by the thinning operator
- The extracted road intersection templates are not accurate



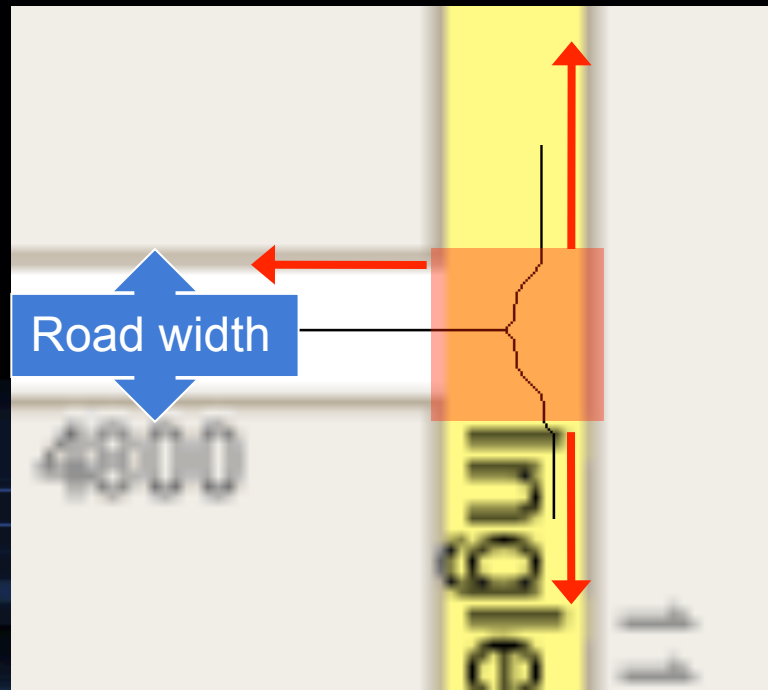
Extract Accurate Road Intersection Templates

- The distortion is caused by using the thinning operator on thick lines
- The extent of the distortion is determined by the road width

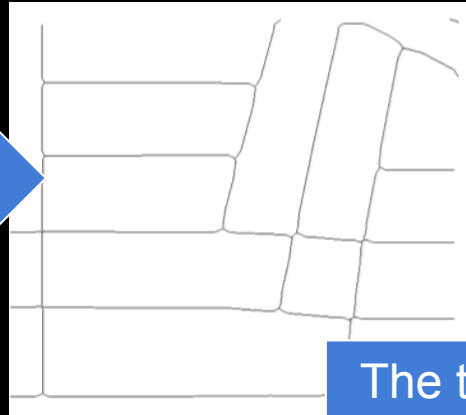
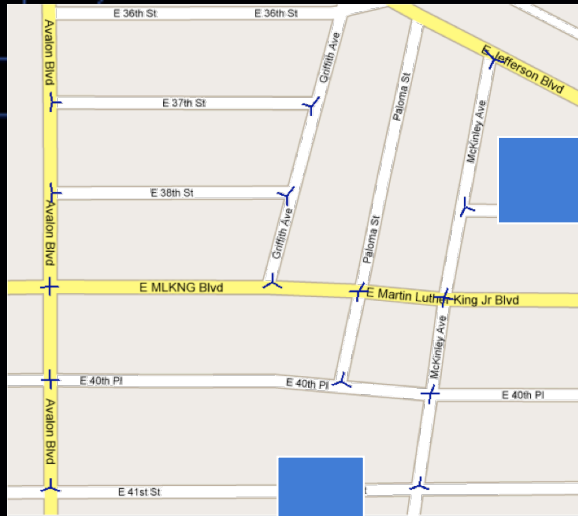


Extract Accurate Road Intersection Templates


- In this work, we skip the **distorted areas** and trace the straight lines to extract accurate road intersection templates



Extract Accurate Road Intersection Templates

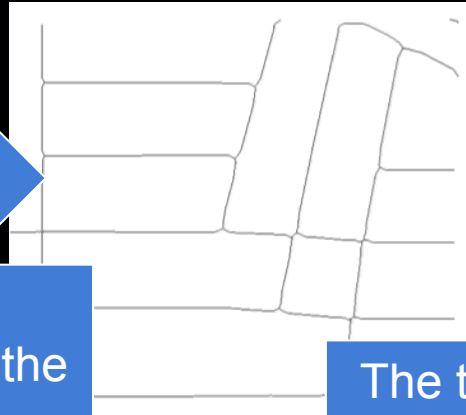


The thinned lines



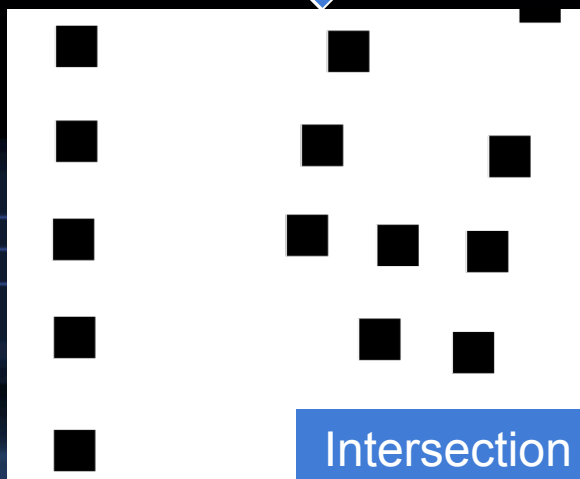
Intersection Positions

Extract Accurate Road Intersection Templates



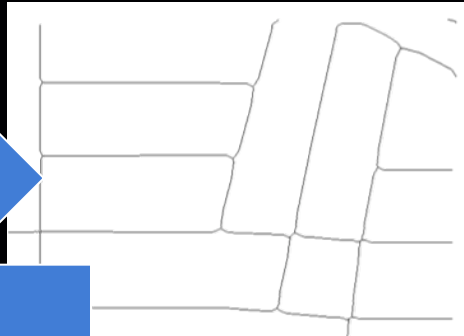
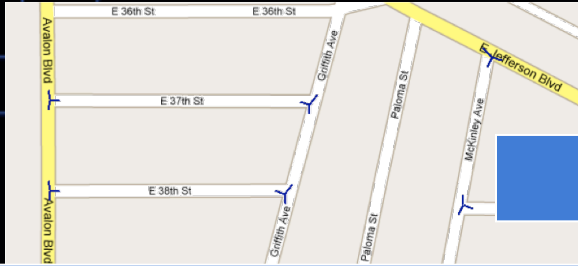
The size of a blob is determined using the road with for covering the distorted lines

The thinned lines



Intersection Positions

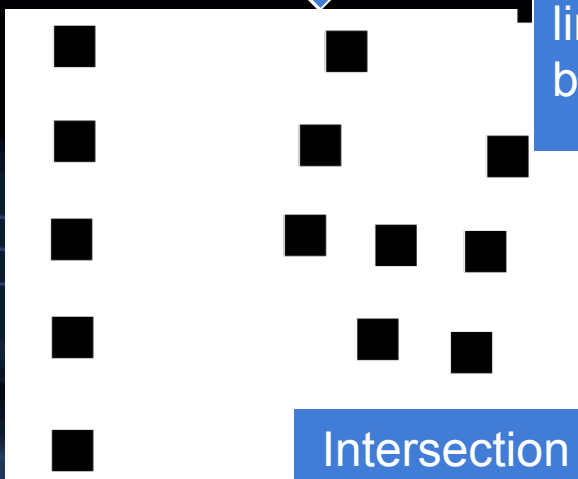
Extract Accurate Road Intersection Templates



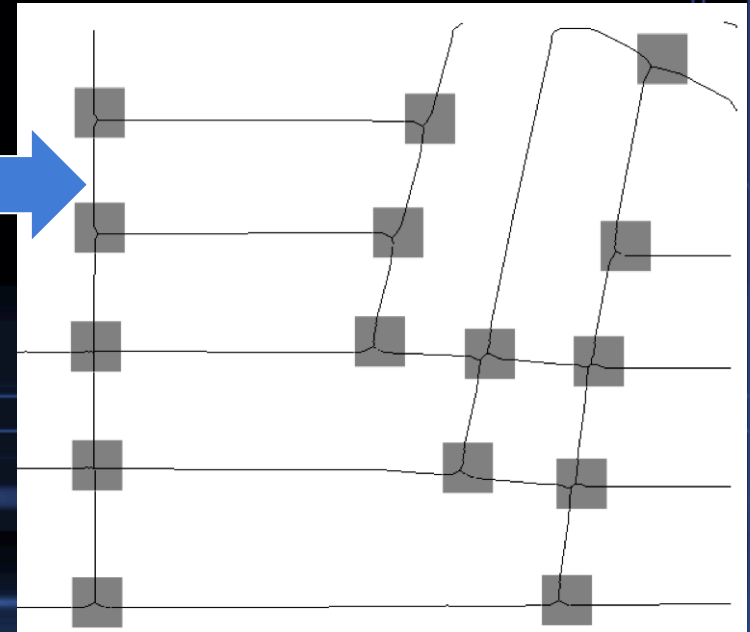
The size of a blob is determined using the road with for covering the distorted lines

The thinned lines

Intersect the thinned line image with the blob image

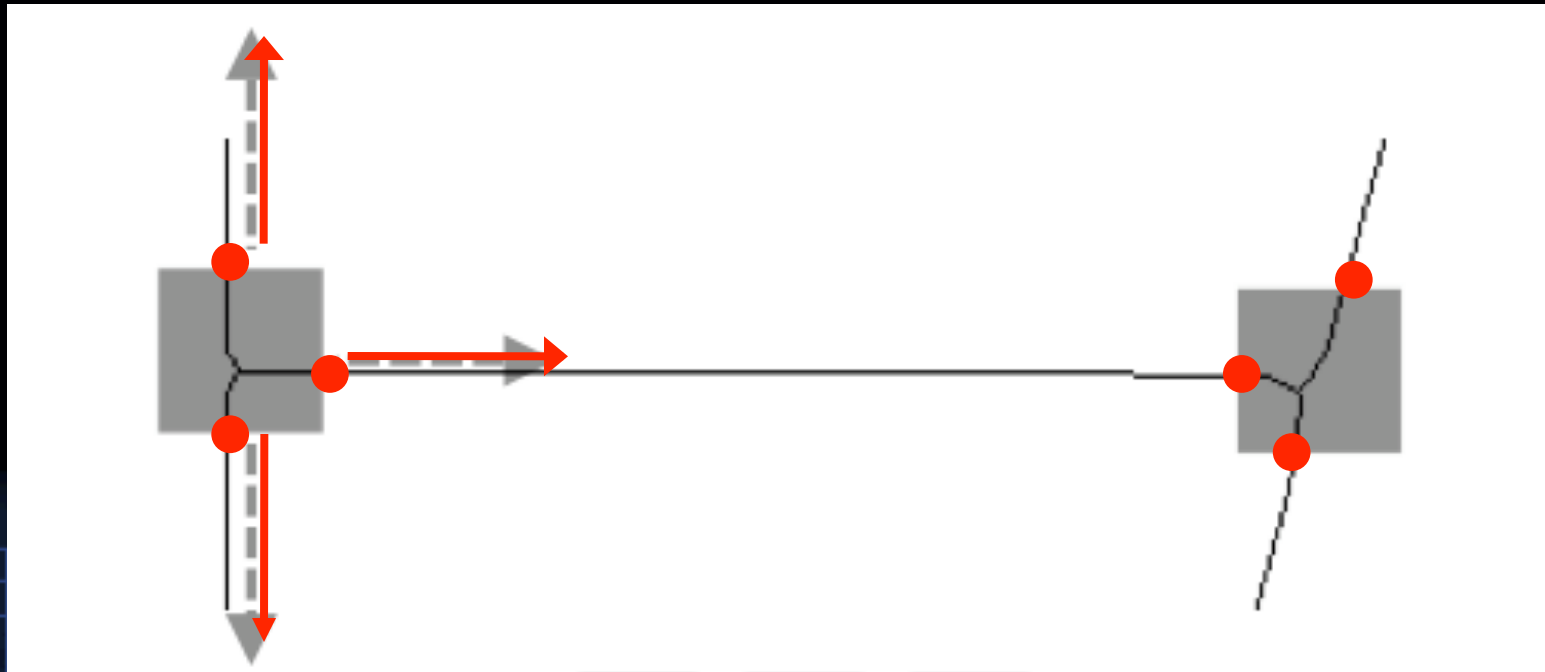


Intersection Positions



Extract Accurate Road Intersection Templates

- Identify contact points
- Trace road line candidates from contact points



Extract Accurate Road Intersection Templates

- Trace road line candidates from contact points
 - Trace only a certain amount of line pixels to prevent looping
 - Road lines are **straight** within a small distance (e.g., 5 pixels)
 - Fit a line function ($Y = aX + b$) to the traced pixels using Least-Squares Fitting algorithm



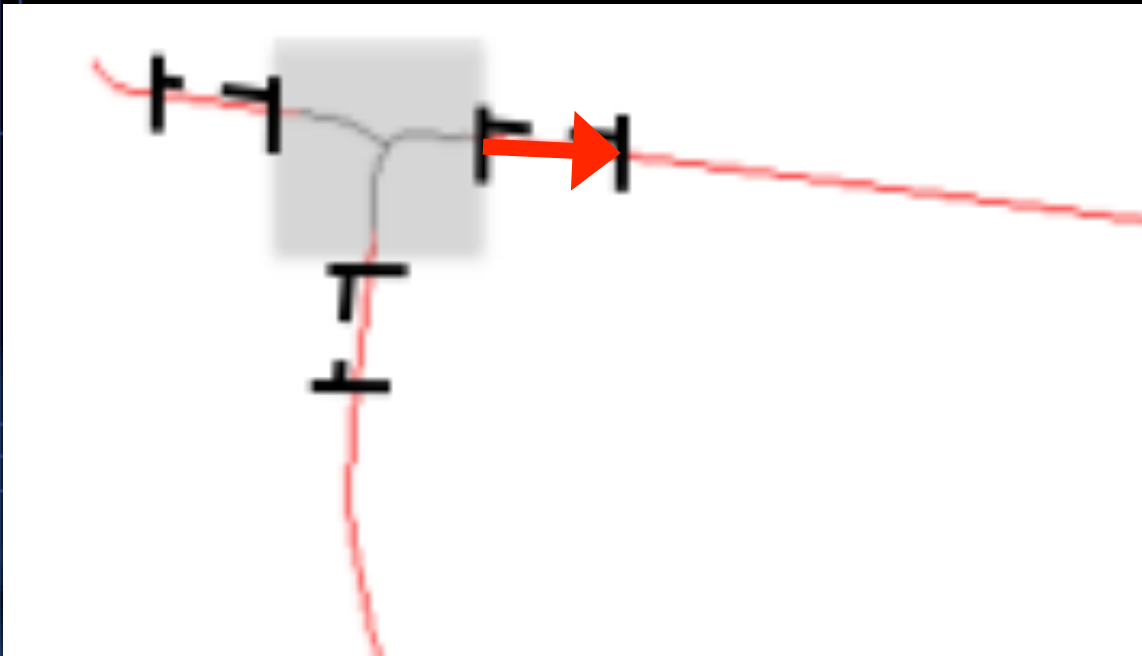
Extract Accurate Road Intersection Templates

- Trace road line candidates from contact points
 - Trace only a certain amount of line pixels to prevent looping
 - Road lines are **straight** within a small distance (e.g., 5 pixels)
 - Fit a line function ($Y = aX + b$) to the traced pixels using Least-Squares Fitting algorithm



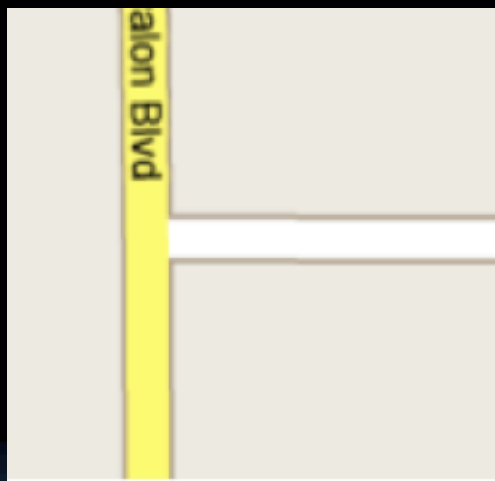
Extract Accurate Road Intersection Templates

- Trace road line candidates from contact points
 - Trace only a certain amount of line pixels to prevent looping
 - Road lines are **straight** within a small distance (e.g., 5 pixels)
 - Fit a line function ($Y = aX + b$) to the traced pixels using Least-Squares Fitting algorithm

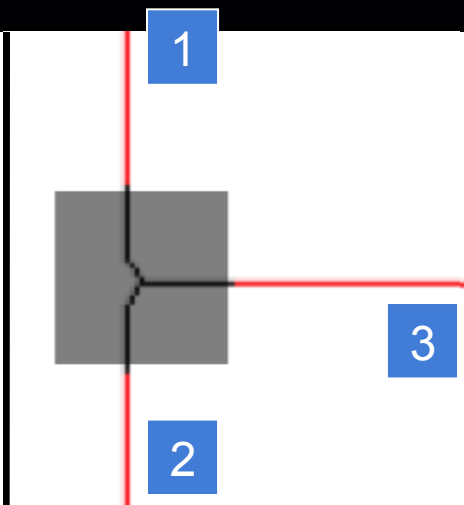


Extract Accurate Road Intersection Templates

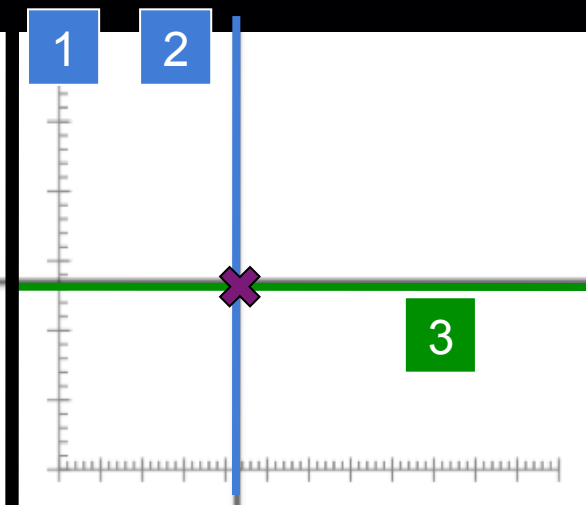
- Update road intersection templates
 - Keep every road line candidate
 - Use the intersection of the line candidates to update the template



Original map



Blob image intersected with thinned lines



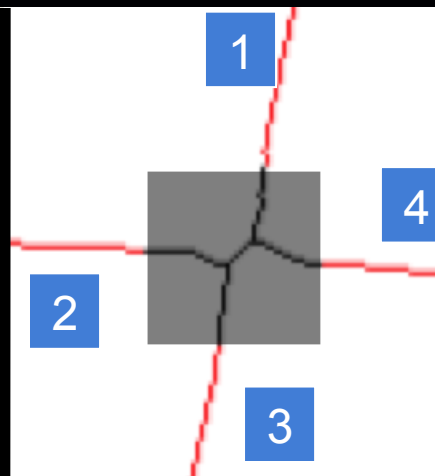
Traced line functions

Extract Accurate Road Intersection Templates

- Update road intersection templates
 - Keep every road line candidate
 - Use the centroid of the intersections of the line candidates to update the template



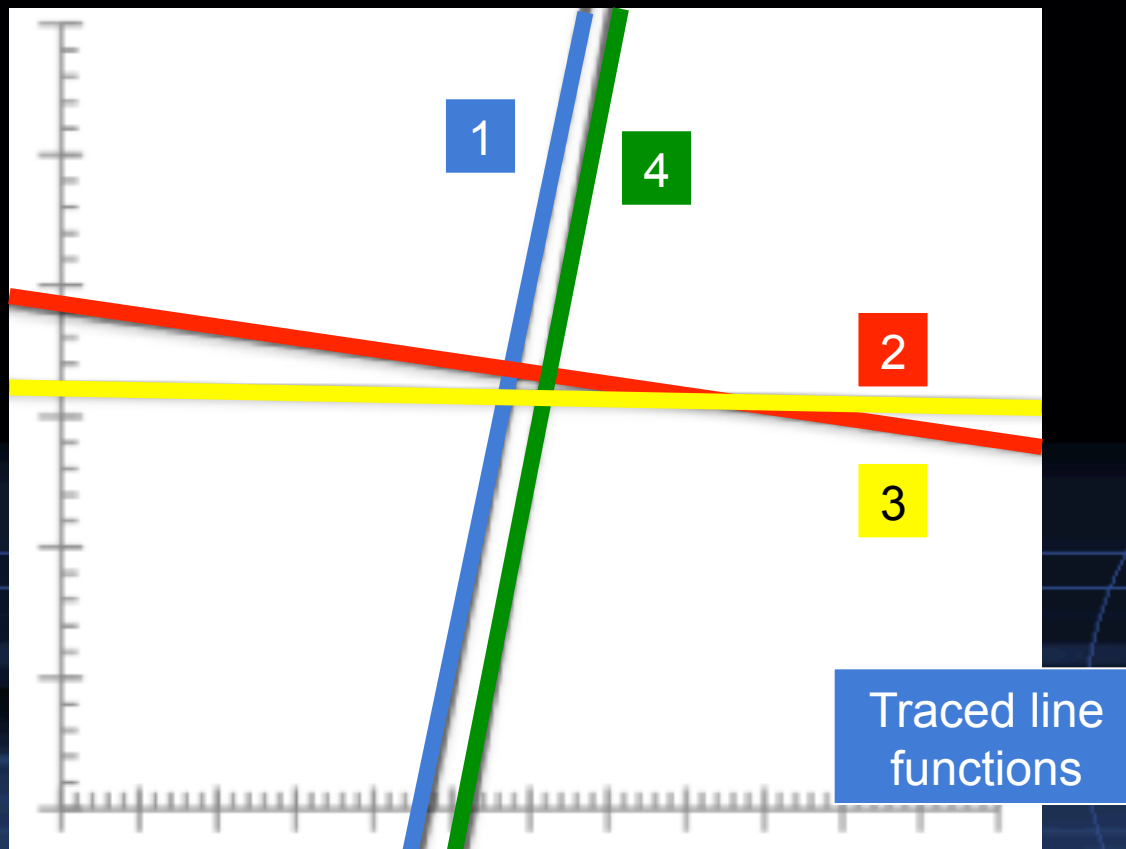
Original map



Blob image intersected with thinned lines

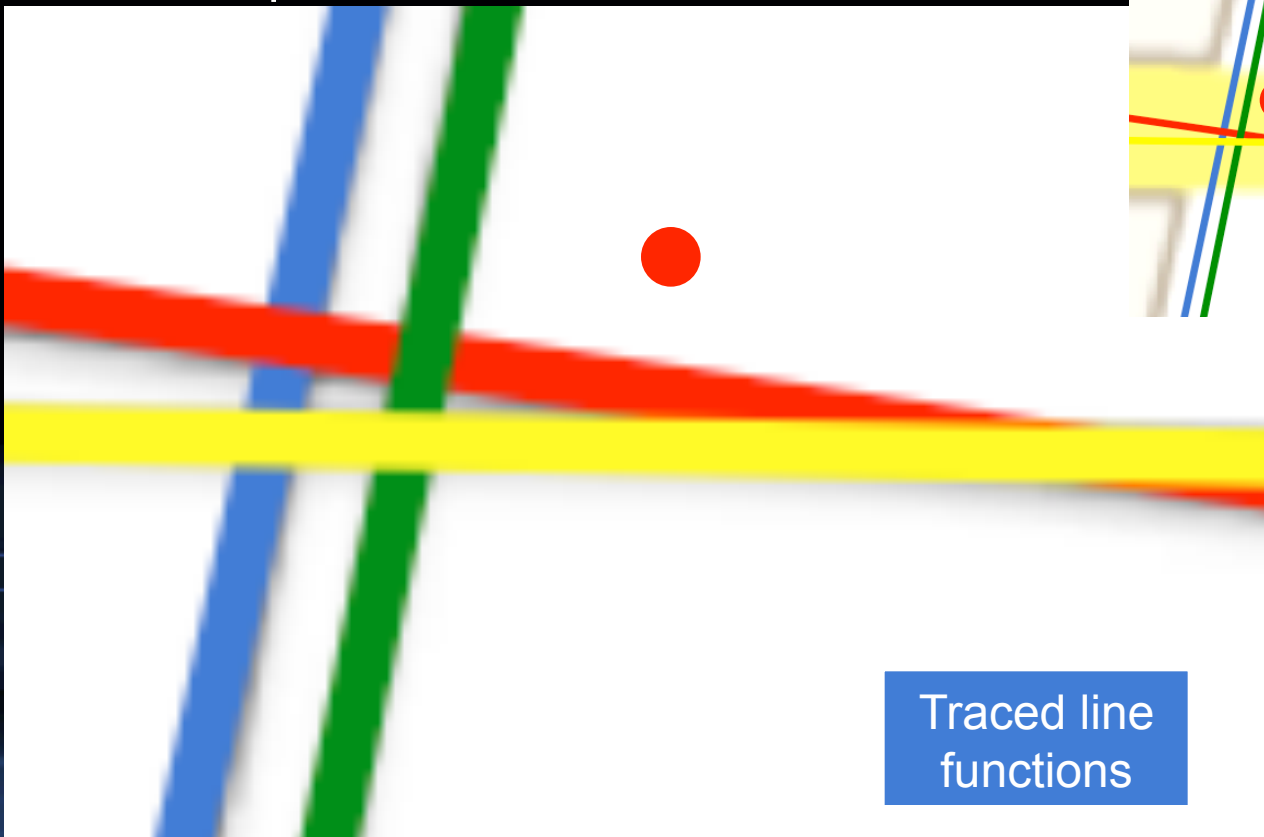
Extract Accurate Road Intersection Templates

- Update road intersection templates
 - Keep every road line candidate
 - Use the centroid of the intersections of the line candidates to update the template



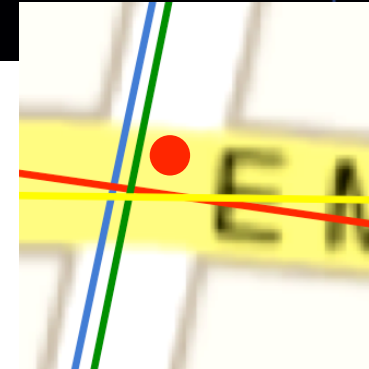
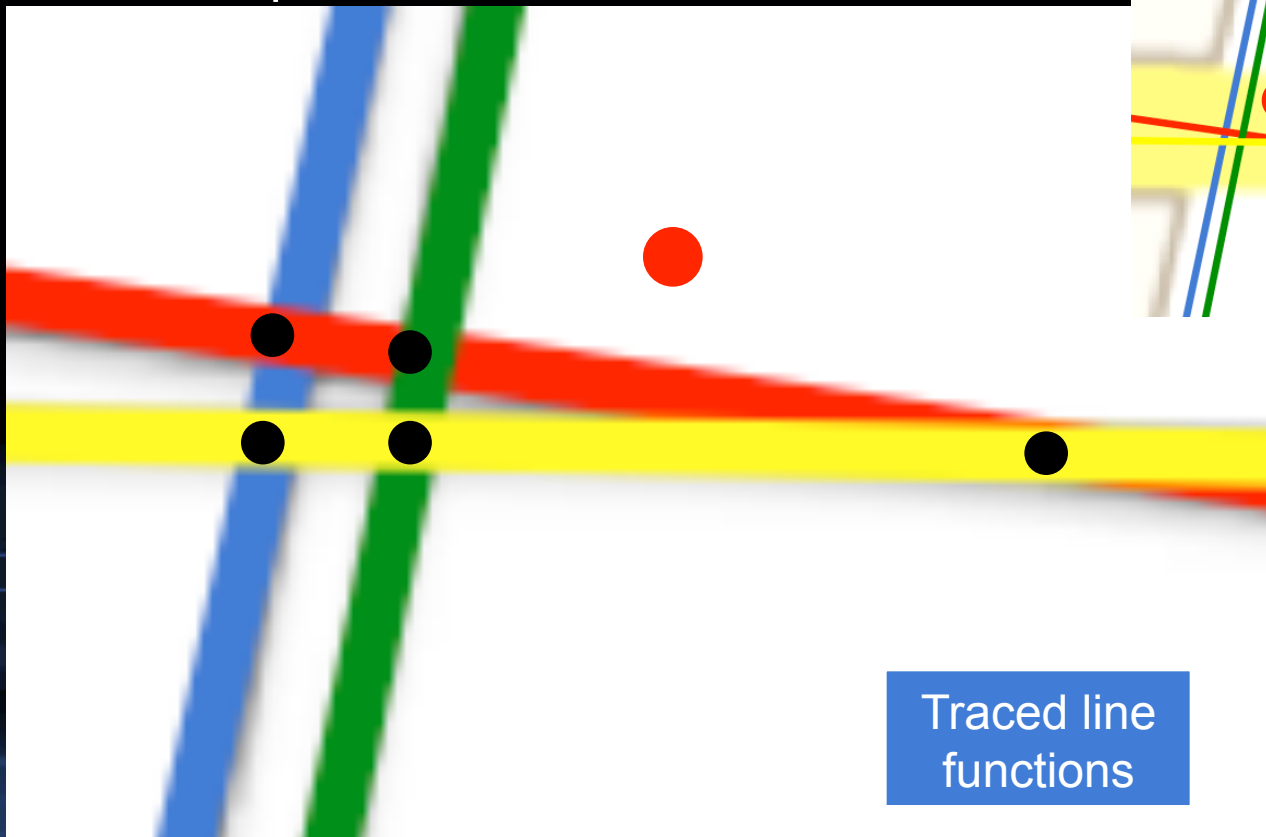
Extract Accurate Road Intersection Templates

- Update road intersection templates
 - Keep every road line candidate
 - Use the centroid of the intersections of the line candidates to update the template



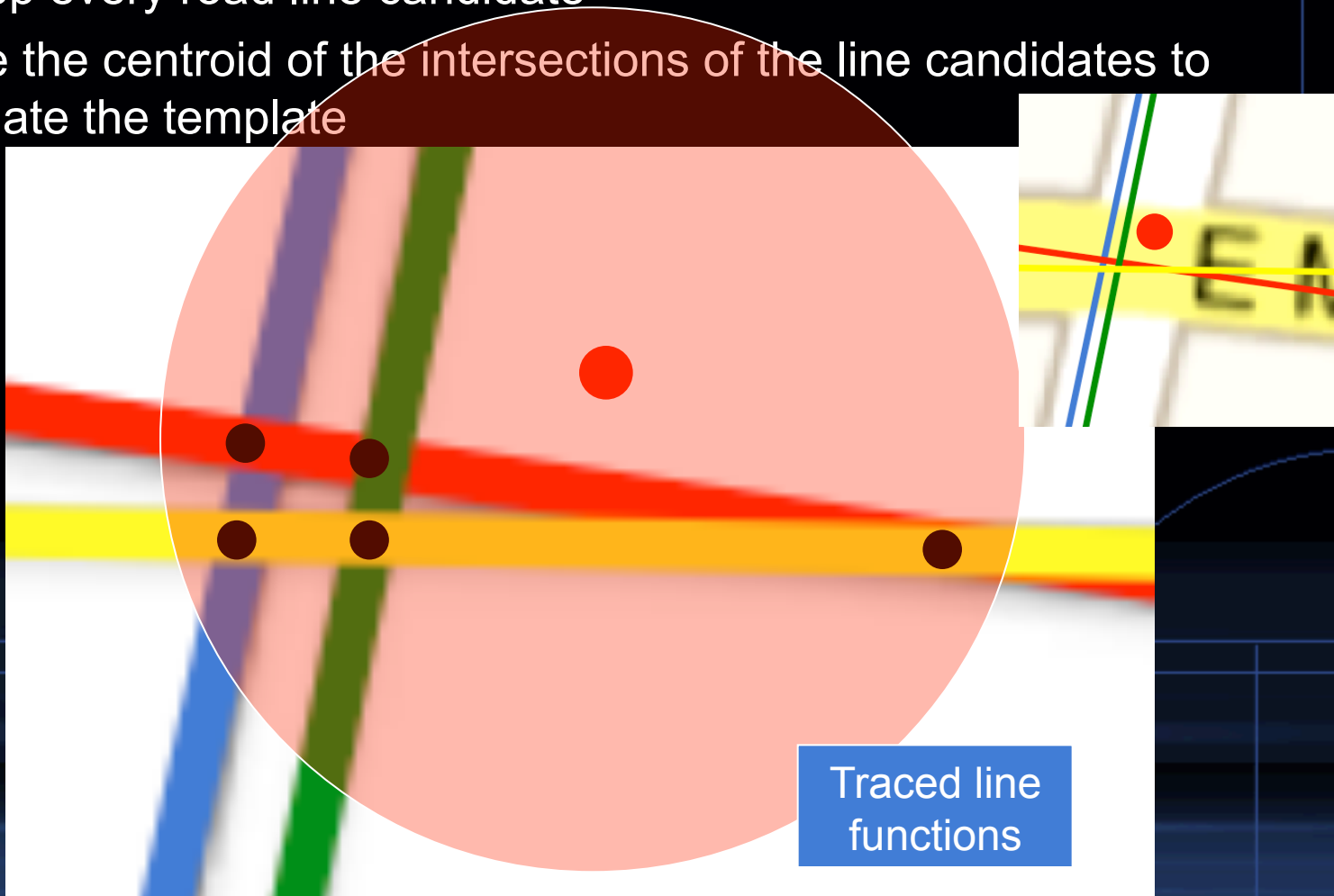
Extract Accurate Road Intersection Templates

- Update road intersection templates
 - Keep every road line candidate
 - Use the centroid of the intersections of the line candidates to update the template



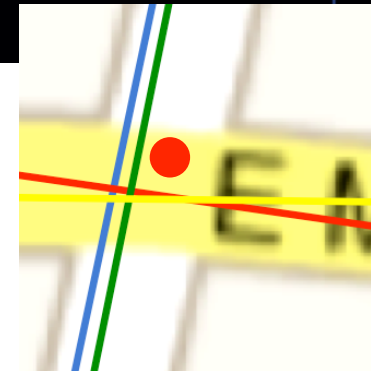
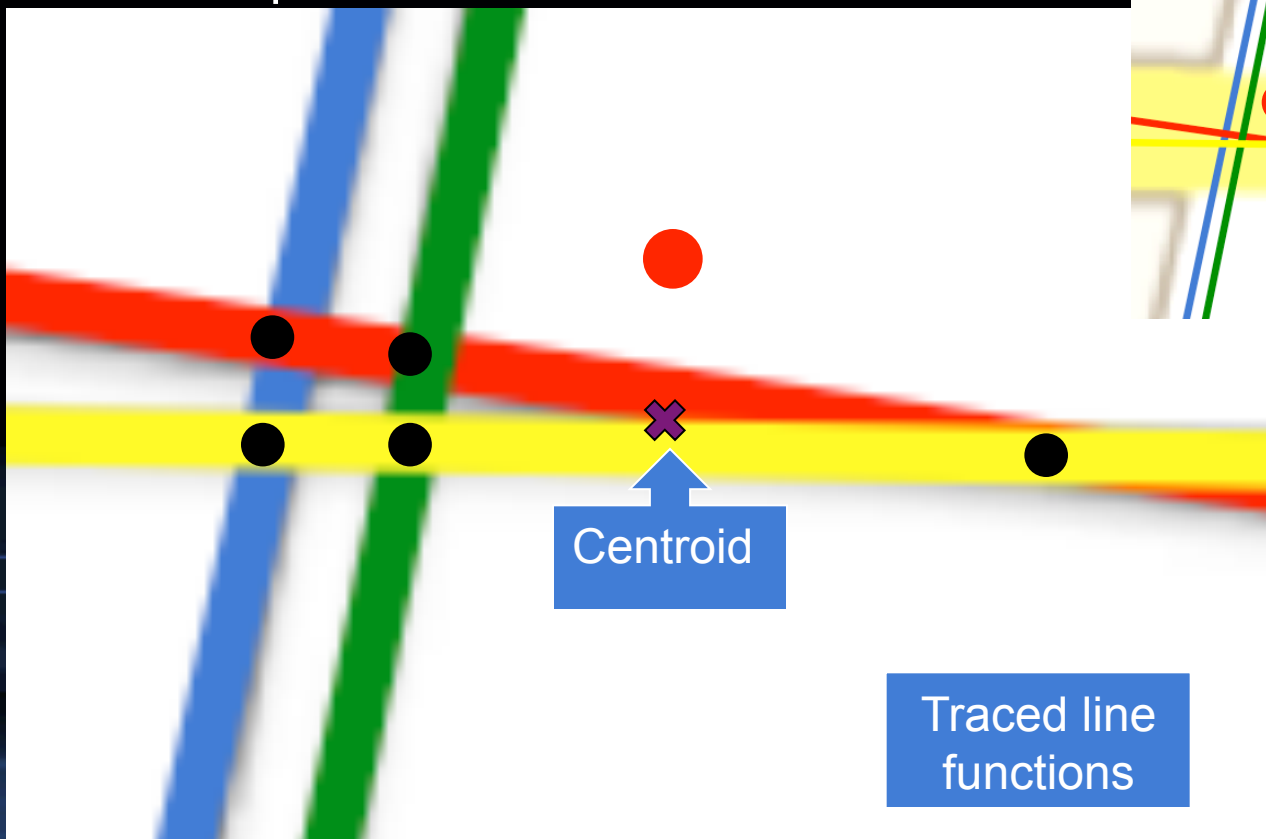
Extract Accurate Road Intersection Templates

- Update road intersection templates
 - Keep every road line candidate
 - Use the centroid of the intersections of the line candidates to update the template



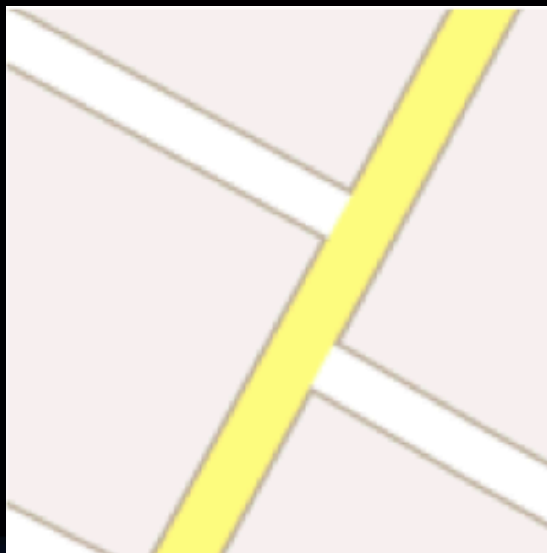
Extract Accurate Road Intersection Templates

- Update road intersection templates
 - Keep every road line candidate
 - Use the centroid of the intersections of the line candidates to update the template

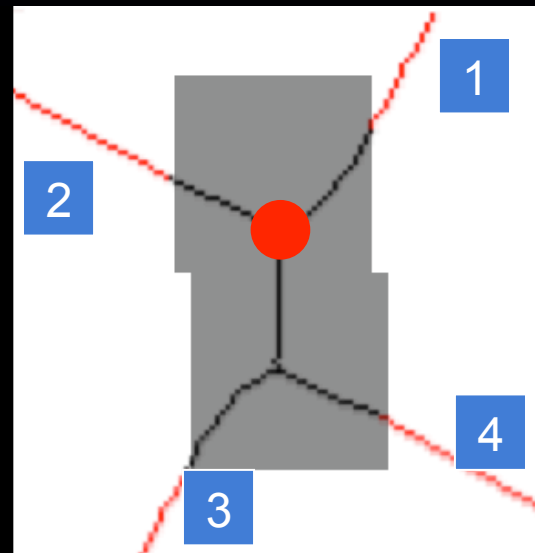


Extract Accurate Road Intersection Templates

- Update road intersection templates
 - Remove outliers and use the centroid of remaining intersections



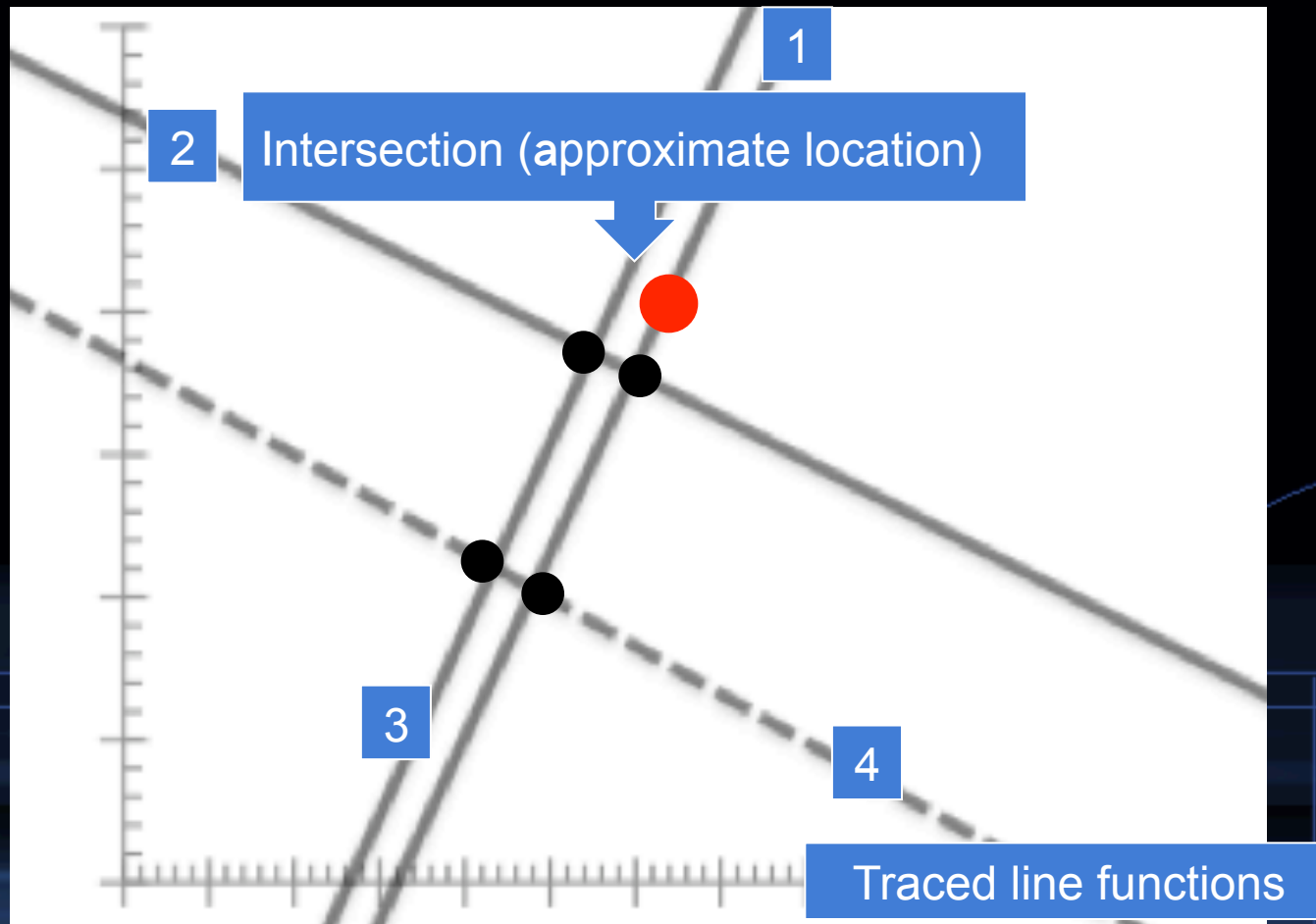
Original map



Blob image intersected with thinned line

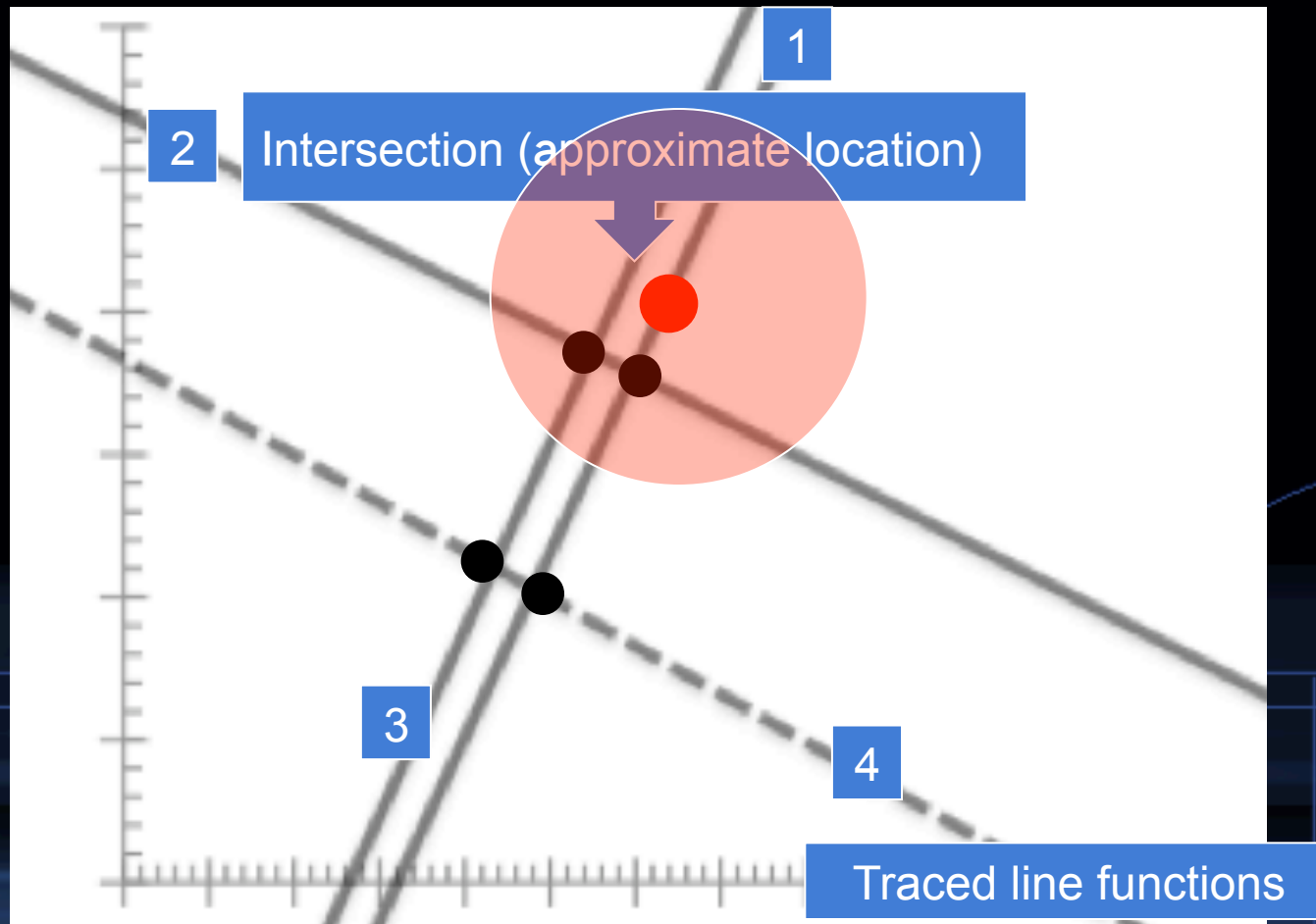
Extract Accurate Road Intersection Templates

- Update road intersection templates
 - Remove outliers and use the centroid of remaining intersections



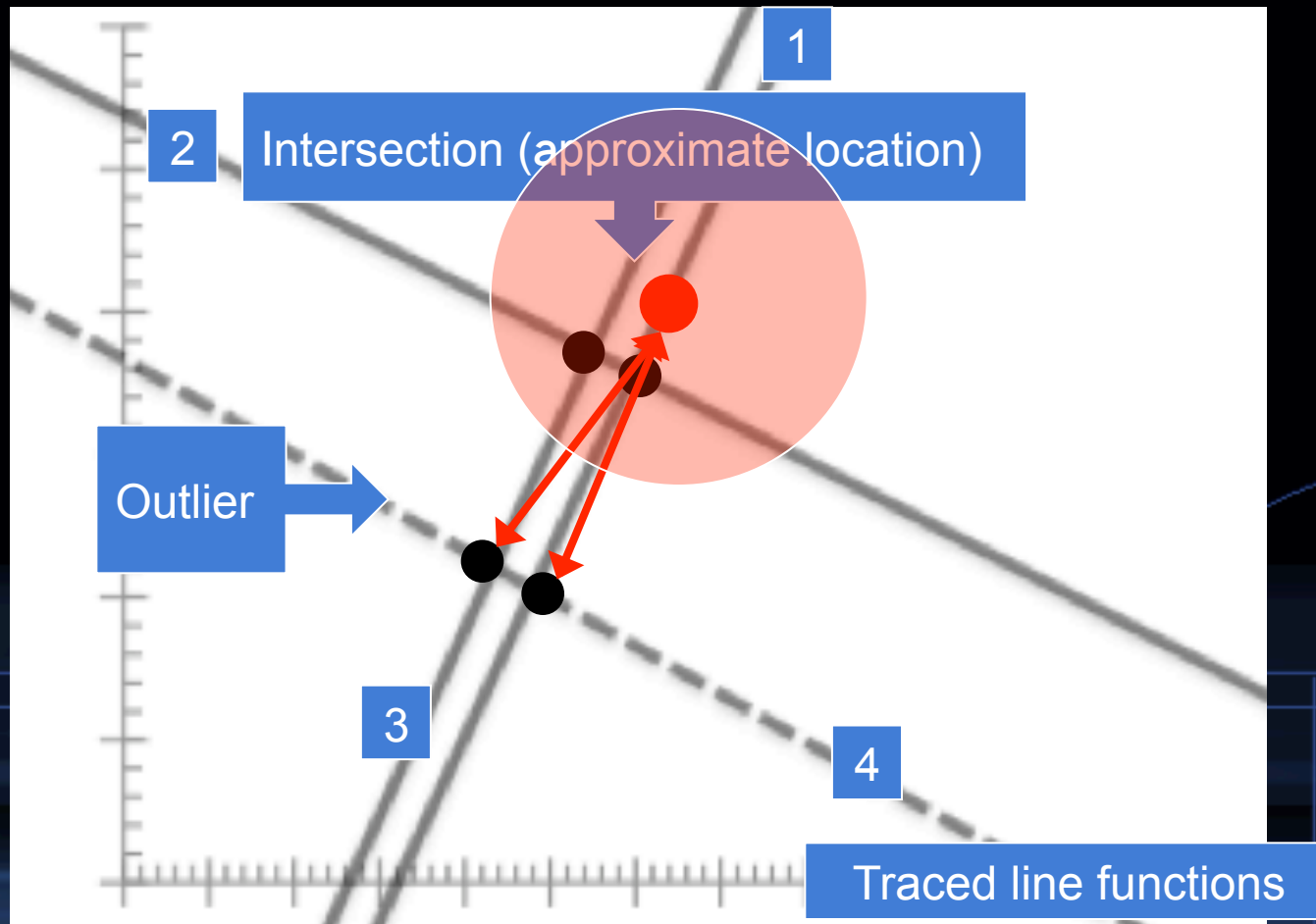
Extract Accurate Road Intersection Templates

- Update road intersection templates
 - Remove outliers and use the centroid of remaining intersections



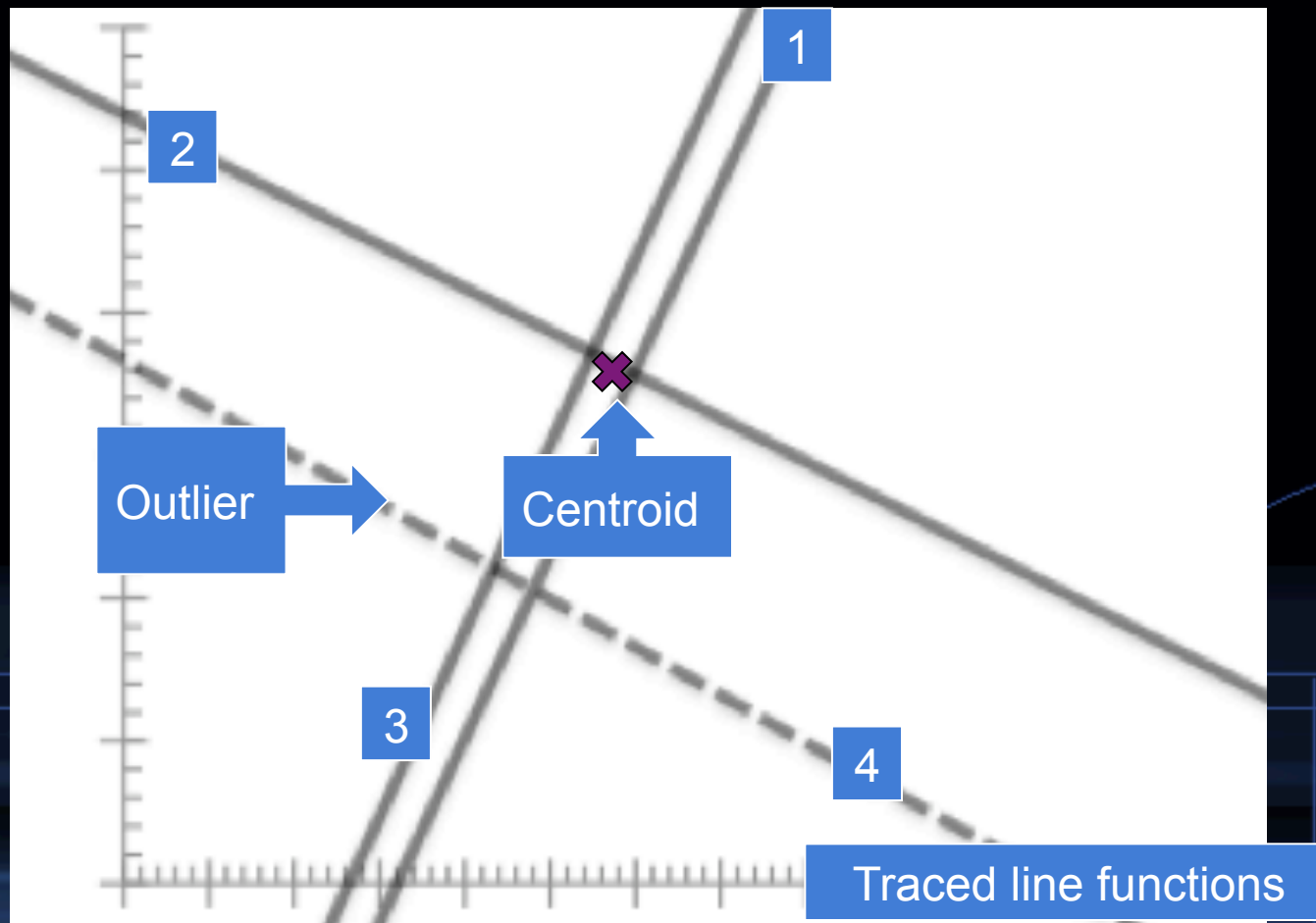
Extract Accurate Road Intersection Templates

- Update road intersection templates
 - Remove outliers and use the centroid of remaining intersections



Extract Accurate Road Intersection Templates

- Update road intersection templates
 - Remove outliers and use the centroid of remaining intersections



Extract Accurate Road Intersection Templates

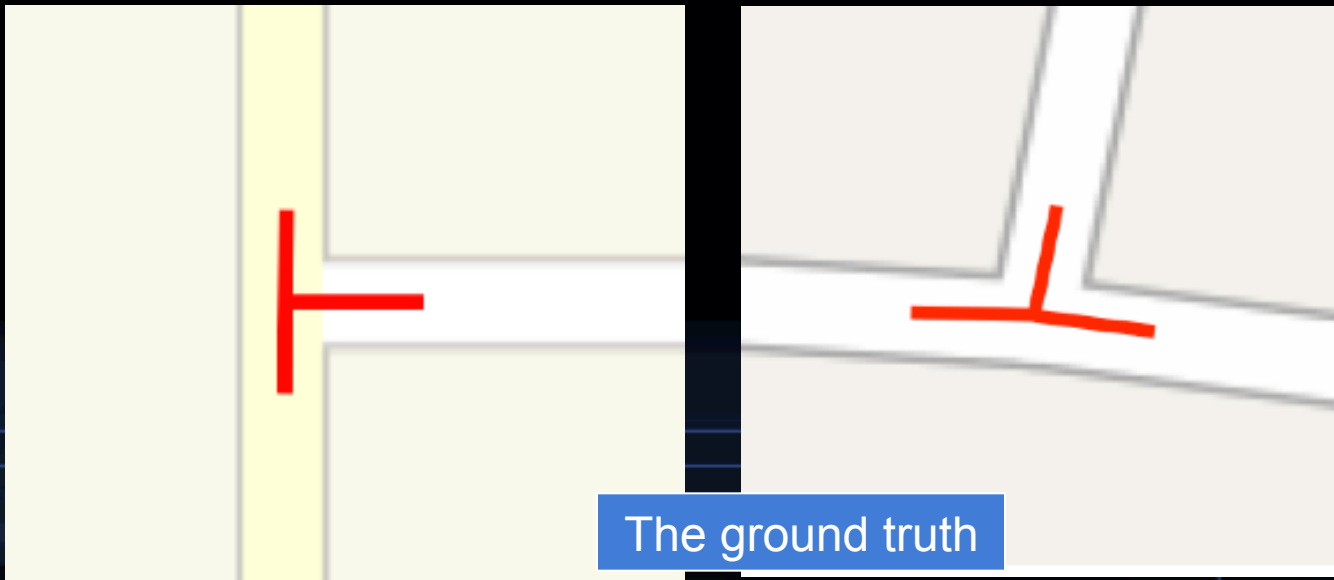


Previous Results

This Paper

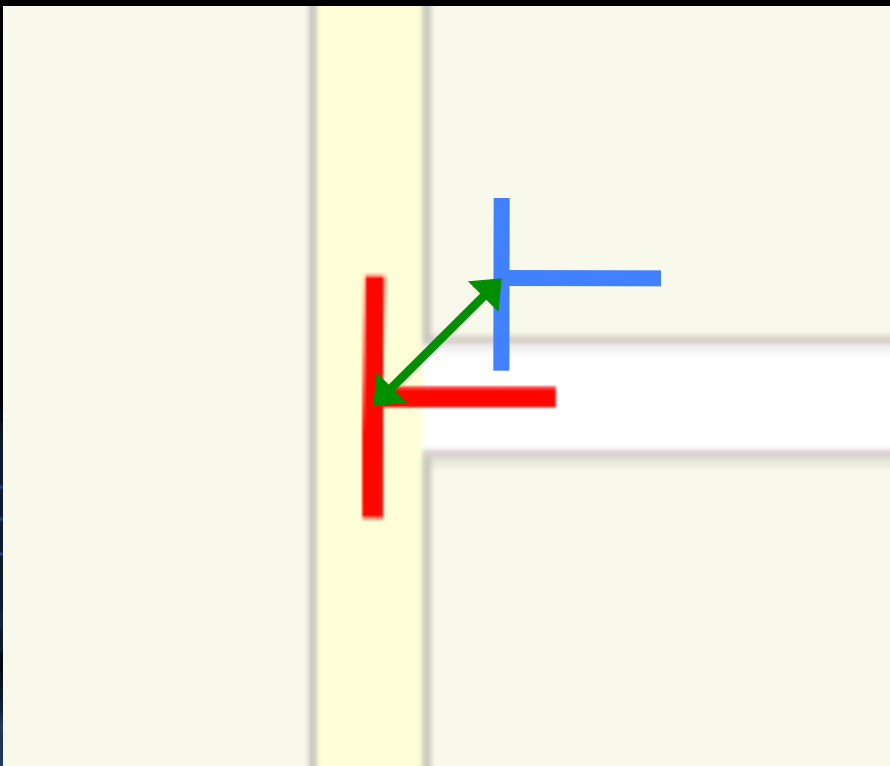
Experiments – Ground truth

- We evaluate 10 raster maps from five different sources
- Manually verify each extracted road intersection templates with the ground truth



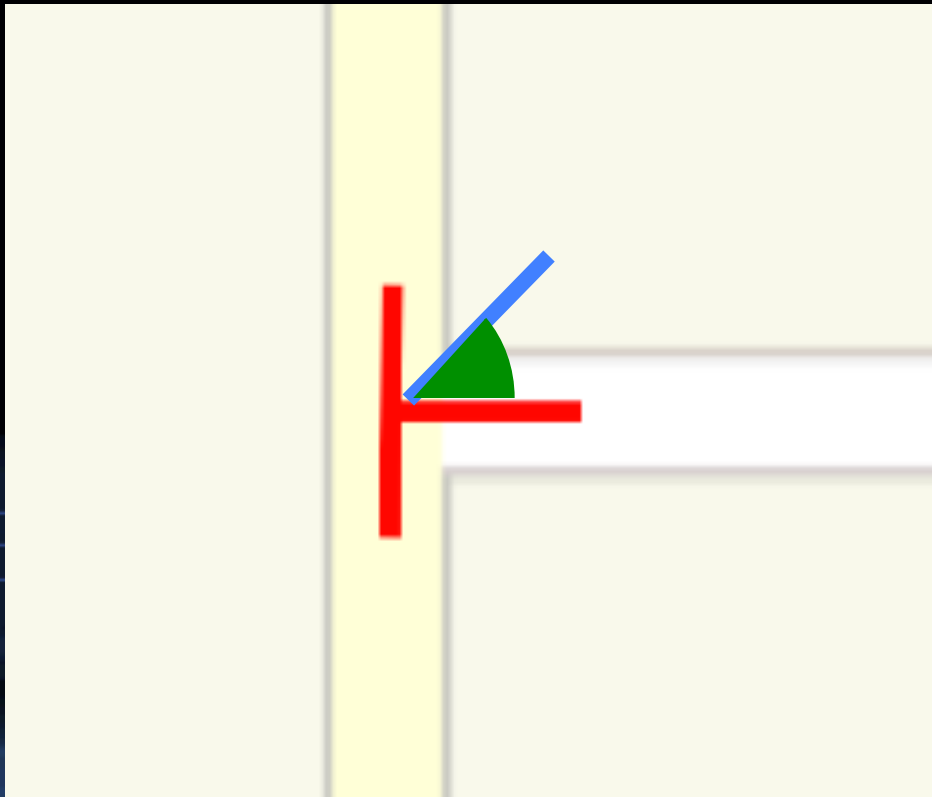
Experiments - Metrics

- Positional offset:
 - The average number of pixels between the extracted road intersection templates and the actual road intersections in the raster maps



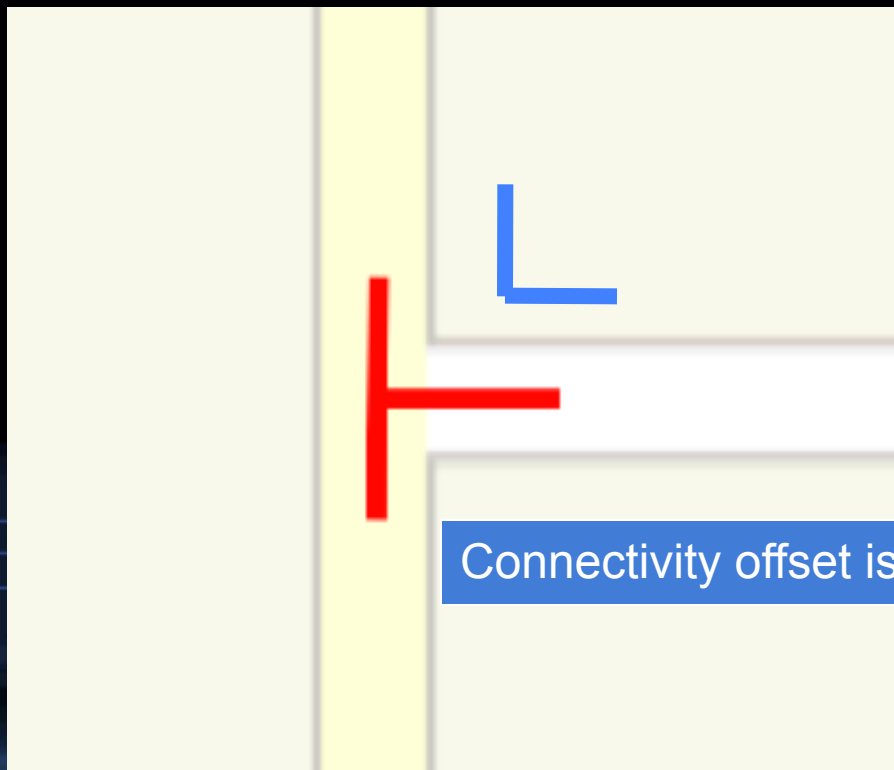
Experiments - Metrics

- Orientation offset:
 - The average number in degrees between the extract road orientations and the actual road orientations.



Experiments - Metrics

- The connectivity offset:
 - The total number of missed road lines.

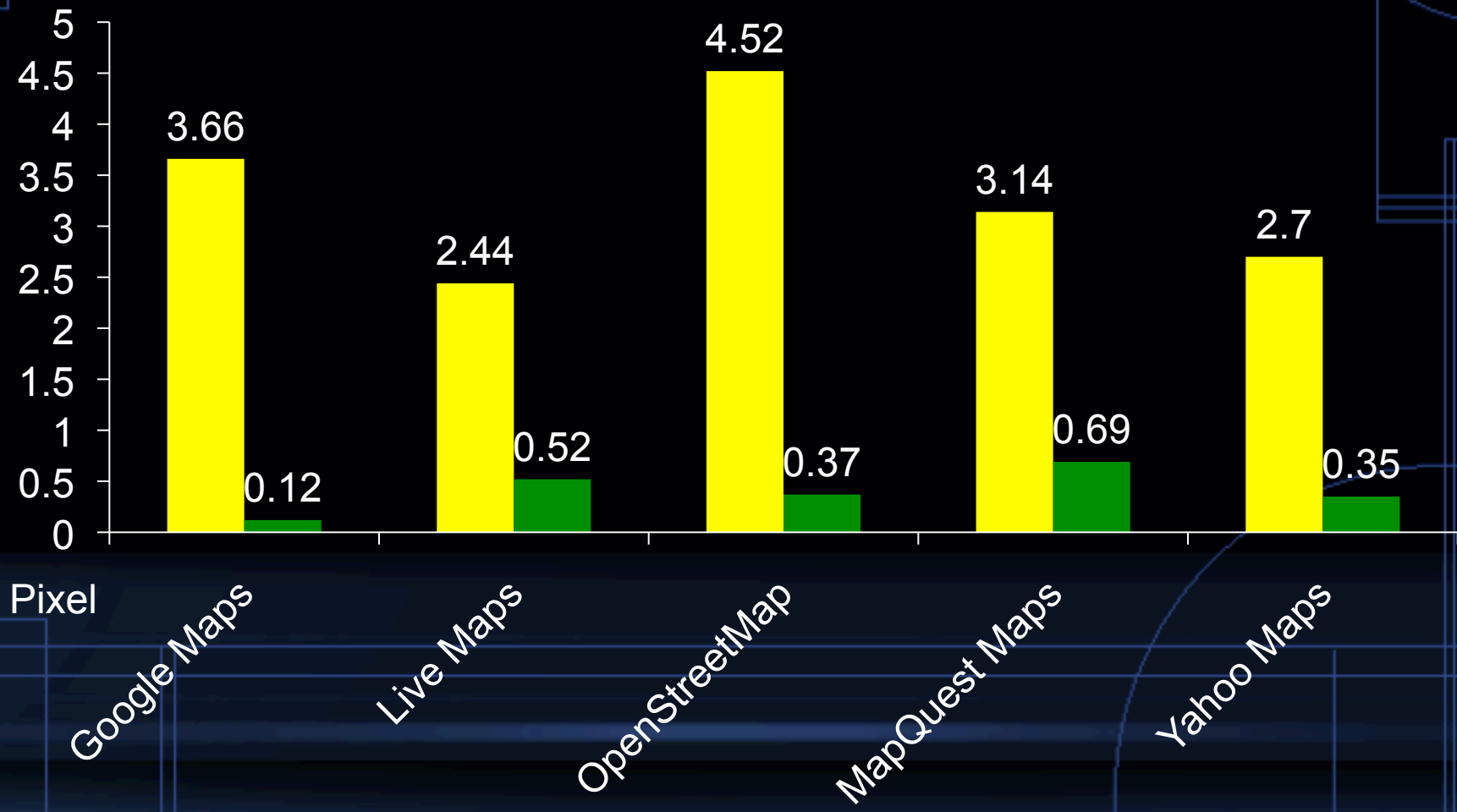


Experimental Results

- Extracted 139 road intersection templates with 438 lines from 10 test maps
- The average positional offset:
 - 0.4 pixels
- The average orientation offset:
 - 0.24 degrees
- Extracted road intersection templates are very close to the ground truth
- The connectivity offset:
 - We missed 13 lines from a total of 451 lines – 97% of the lines are extracted
 - Lines that do not have accurate orientations were discarded

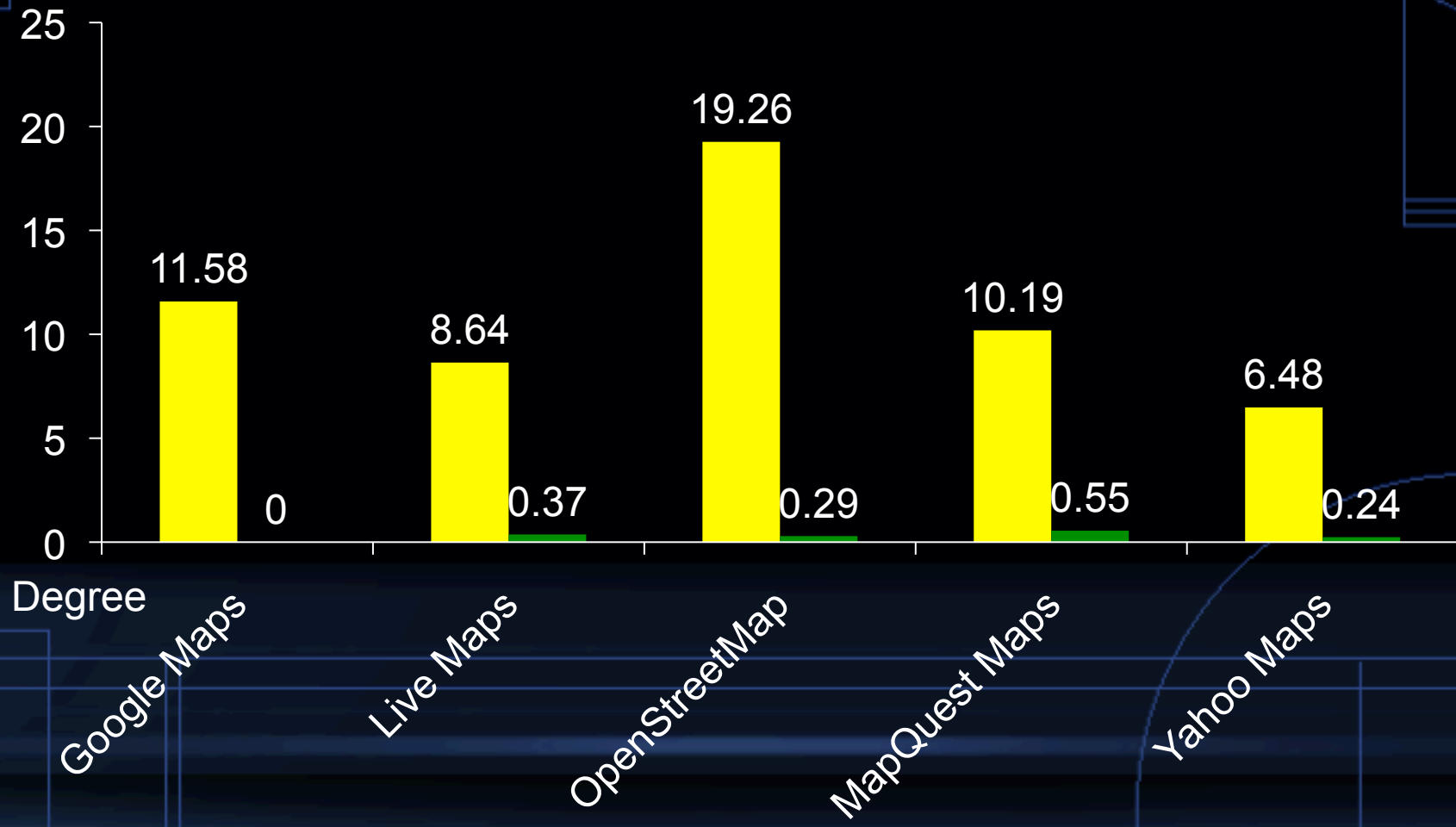
Positional Offset Compared to Previous Work

■ Previous Work ■ This Paper



Orientation Offset Compared to Previous Work

■ Previous Work ■ This Paper



Related Work

- **Localized Template Matching to improve the positional offset** (Chiang et al. 08)
 - The templates used for matching are not accurate
- **Cluster corner points to extract road intersections** (Habib and Uebbing 99)
 - Cannot extract accurate intersection templates
- **Geometrical analyses to extract lines** (Cao et al. 02 and Li et al. 00)
 - Do not extract intersection templates
- **Color segmentation to extract lines** (Khotanzad and Zink 03; Chen et al. 06)
 - Do not extract intersection templates

Discussion

- Our technique automatically extracts accurate road intersection templates from raster maps.
 - Average positional offset: 0.4 pixels
 - Average orientation offset: 0.24 degrees
- Accurate road intersection templates help to:
 - Reduce searching space for map conflation application
 - Use the intersection templates as seed points to extract road from imagery
 - More...



Future Work

- Include manual training to extract more information from raster maps
 - Labels, landmarks
- Include manual training to process more complex maps
 - A metro map with different types of lines
- Identify the training process that minimizes human intervention
- Reuse the training results on similar maps

Thank You

Introduction

- In our previous work [Chen et al. 2008], we extract the **road intersection templates** to integrate raster maps with imagery
- **Road intersection template:**
 - Road intersection position, connectivity, and road orientation

Extract Intersections

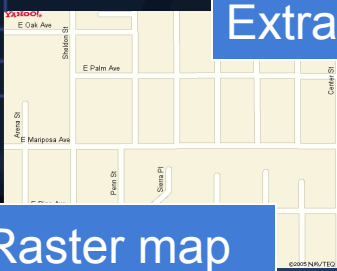
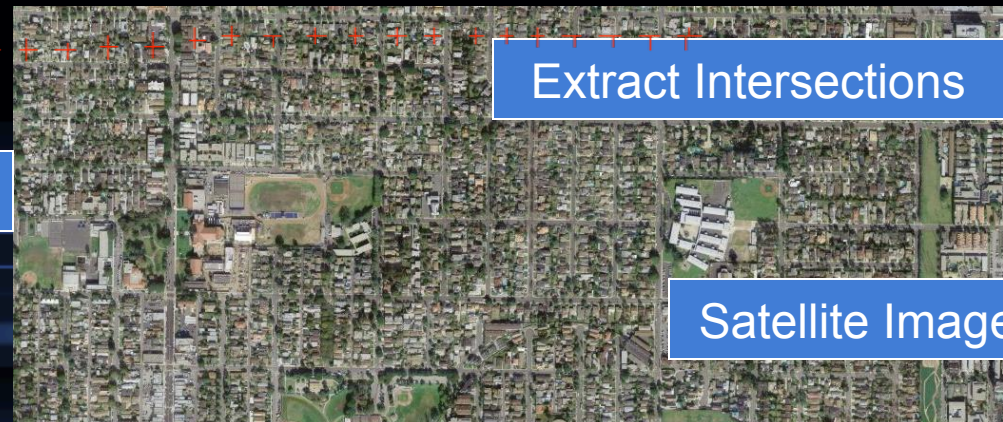
Extract Intersections

Vector data

Extract Intersections

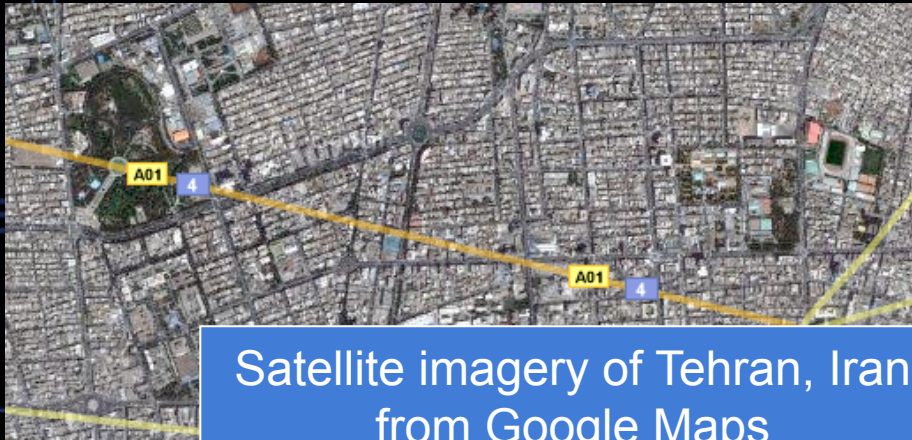
Raster map

Satellite Imagery

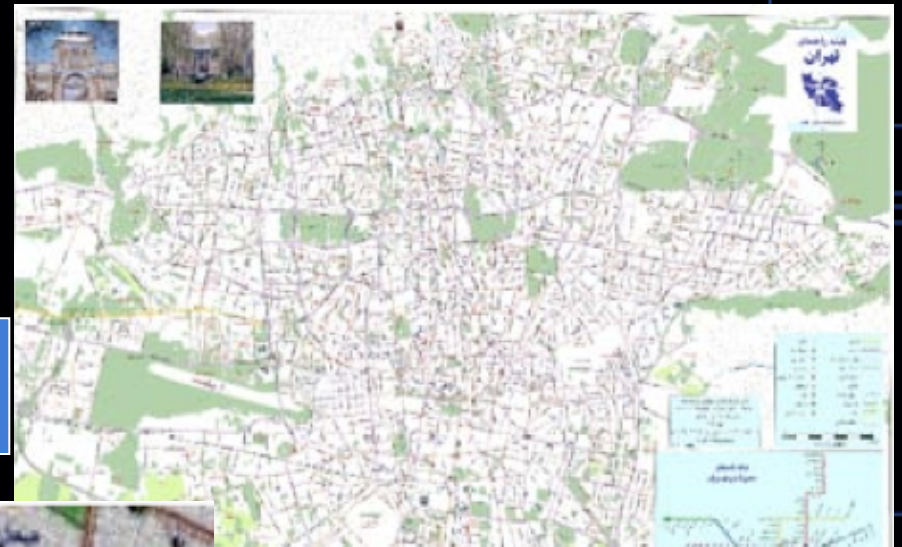


Introduction

- Label the imagery with features on the map



Satellite imagery of Tehran, Iran from Google Maps



Tehran map from Google Image Search



Align the map with the satellite imagery

Introduction

- Use the intersection templates as seed points to extract road from imagery



Experiments - Metrics

- Positional offset:
 - The average number of road intersection templates detected in the raster
- Orientation offset:
 - The average number in degrees between the extracted road orientations and the actual road orientations.
- The connectivity offset:
 - The total number of missed road lines.

